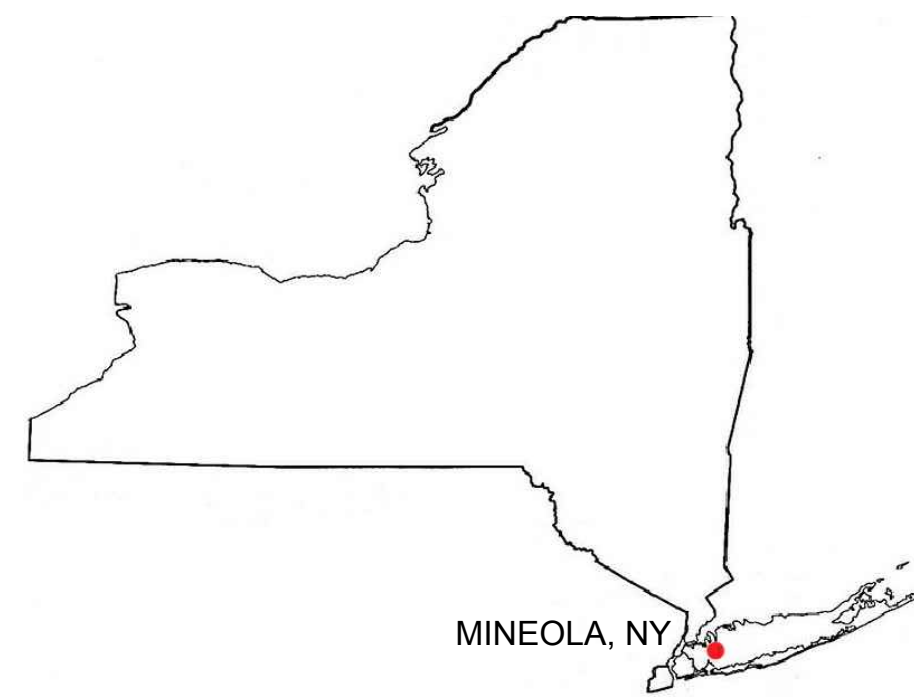


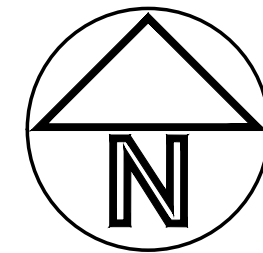
LONG ISLAND RAILROAD MINEOLA ELECTRICAL SUBSTATION

MINEOLA, NY 1910

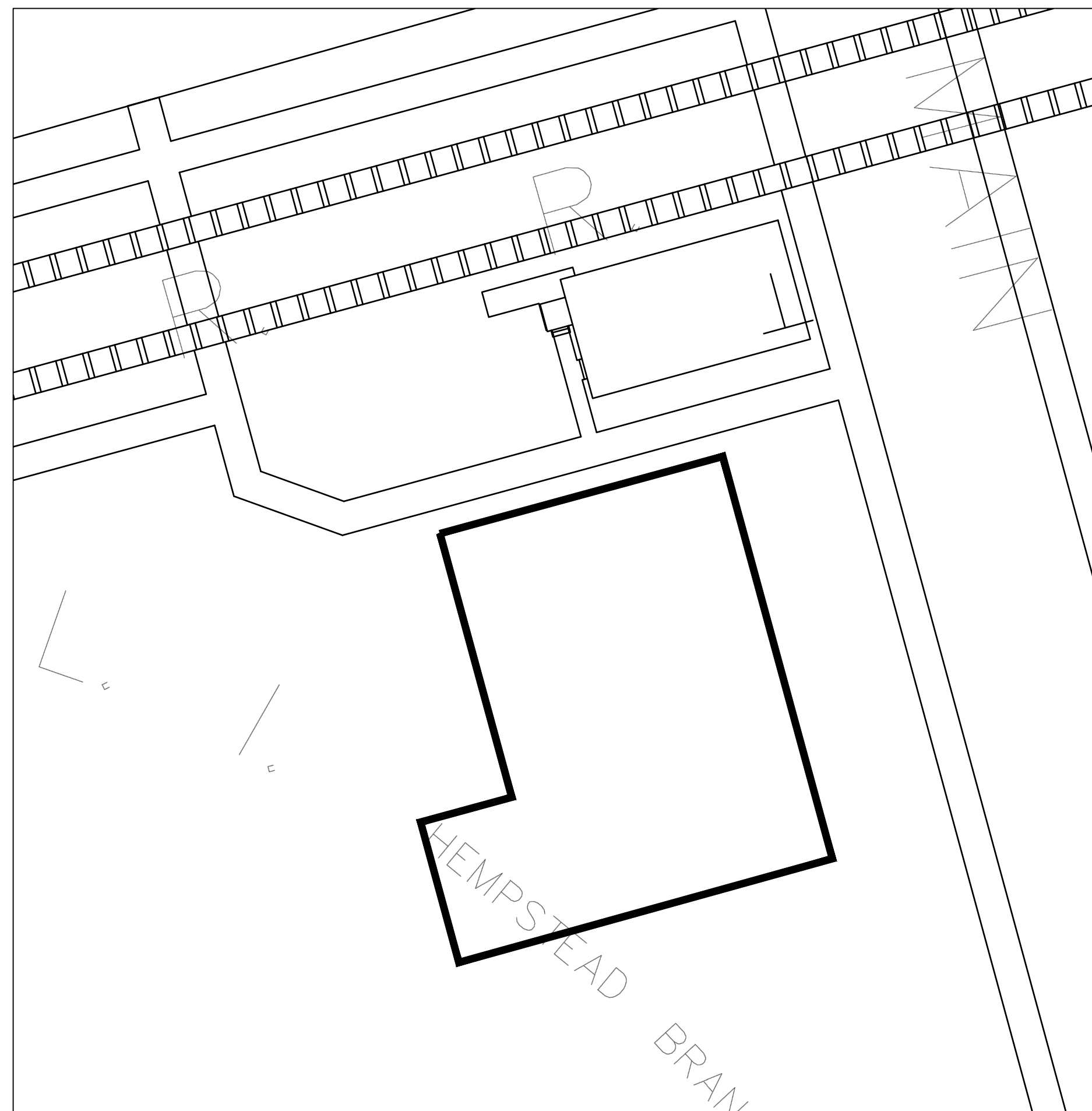


SITE PLAN

SCALE: 1" = 20'



Above plan from Nassau County Property Tax Maps



The LIRR Mineola Electrical Substation is currently used for occasional office space and to house some electrical conduits and signal wires that pass through the building.

The history of the Long Island Rail Road, one of the oldest and busiest railroads in the country, is intricately linked with the growth and development of Long Island. Mineola was and remains a hub of the railroad. The substation is the oldest extant structure at Mineola Station and a largely intact example of the grandiosity, permanence, and elegance the Long Island Rail Road infused in even the most functional buildings erected up to the Great Depression. The Mineola Electrical Substation was part of an ambitious electrification process at the start of the twentieth century, when the Long Island Rail Road transitioned from steam-powered locomotives to electric. The Substation represents the technological advancements of the time and is a remnant of one of the company's most productive periods that also witnessed the construction of Pennsylvania Station, tunnels under the East River, and the rapid growth of public transportation networks that would permanently influence New York City and Long Island's regional patterns of development.

LIST OF DRAWINGS

- A-001 COVER SHEET
- A-101 BASEMENT PLAN
- A-102 GROUND FLOOR PLAN
- A-103 CMU OFFICE ENCLOSURE LEVEL PLAN
- A-104 MEZZANINE PLAN
- A-105 ROOF ACCESS LANDING LEVEL PLAN
- A-106 ROOF PLAN AT STAIR BULKHEAD
- A-107 ROOF PLAN
- A-201 NORTH ELEVATION
- A-202 WEST ELEVATION
- A-203 SOUTH ELEVATION
- A-204 EAST ELEVATION
- A-301 TRANSVERSE SECTION FACING NORTH
- A-302 TRANSVERSE SECTION FACING SOUTH
- A-303 LONGITUDINAL SECTION FACING WEST
- A-304 LONGITUDINAL SECTION FACING EAST
- A-401 EXTERIOR BRICK DETAILS
- A-402 ROOF TRUSS PLAN
- A-403 ROOF TRUSS ELEVATED PLAN
- A-404 ROOF TRUSS EAST & WEST ELEVATIONS
- A-405 ROOF TRUSS LONGITUDINAL SECTIONS
- A-406 ROOF TRUSS 1 & 2 TRANSVERSE SECTIONS
- A-407 ROOF TRUSS 3 & 4 TRANSVERSE SECTIONS
- A-408 ROOF TRUSS 5 SECTIONS & CONDUCTOR DETAILS
- A-501 CRANE DETAILS
- A-502 CRANE SUPPORT BEAM DETAILS
- A-503 STRUCTURAL TRUSS DETAIL
- A-504 STAIR DETAILS
- A-505 BRICK STRUCTURE PLANS & EAST ELEVATION
- A-506 BRICK STRUCTURE PLANS & WEST ELEVATION
- A-507 BRICK STRUCTURE N & S ELEVATIONS, SECTIONS
- A-601 INTERIOR ELEVATION FACING NORTH
- A-602 INTERIOR ELEVATION FACING SOUTH
- A-603 INTERIOR ELEVATION FACING WEST
- A-604 INTERIOR ELEVATION FACING EAST
- A-605 INTERIOR ELEVATIONS GARAGE
- A-606 INTERIOR ELEVATIONS WATER CLOSET
- A-801 REFLECTED CEILING PLAN AT GROUND FLOOR LEVEL
- A-802 REFLECTED CEILING PLAN AT MEZZANINE
- A-803 REFLECTED CEILING PLAN AT ROOF ACCESS LANDING

EASTONARCHITECTS

20 WEST 44TH STREET, SUITE 604
NEW YORK, NY 10036
212-779-9570 TEL

OWNERSHIP AND USE OF DOCUMENTS:
DRAWINGS AND SPECIFICATIONS AS INSTRUMENTS OF PROFESSIONAL SERVICE ARE AND SHALL REMAIN THE PROPERTY OF THE ARCHITECT. THESE DOCUMENTS ARE NOT TO BE USED IN WHOLE OR IN PART FOR ANY OTHER PROJECTS OR PURPOSES, OR BY ANY OTHER PARTIES, THAN THOSE PROPERLY AUTHORIZED BY CONTRACT WITHOUT THE SPECIFIC WRITTEN AUTHORIZATION OF EASTON ARCHITECTS, LLP.

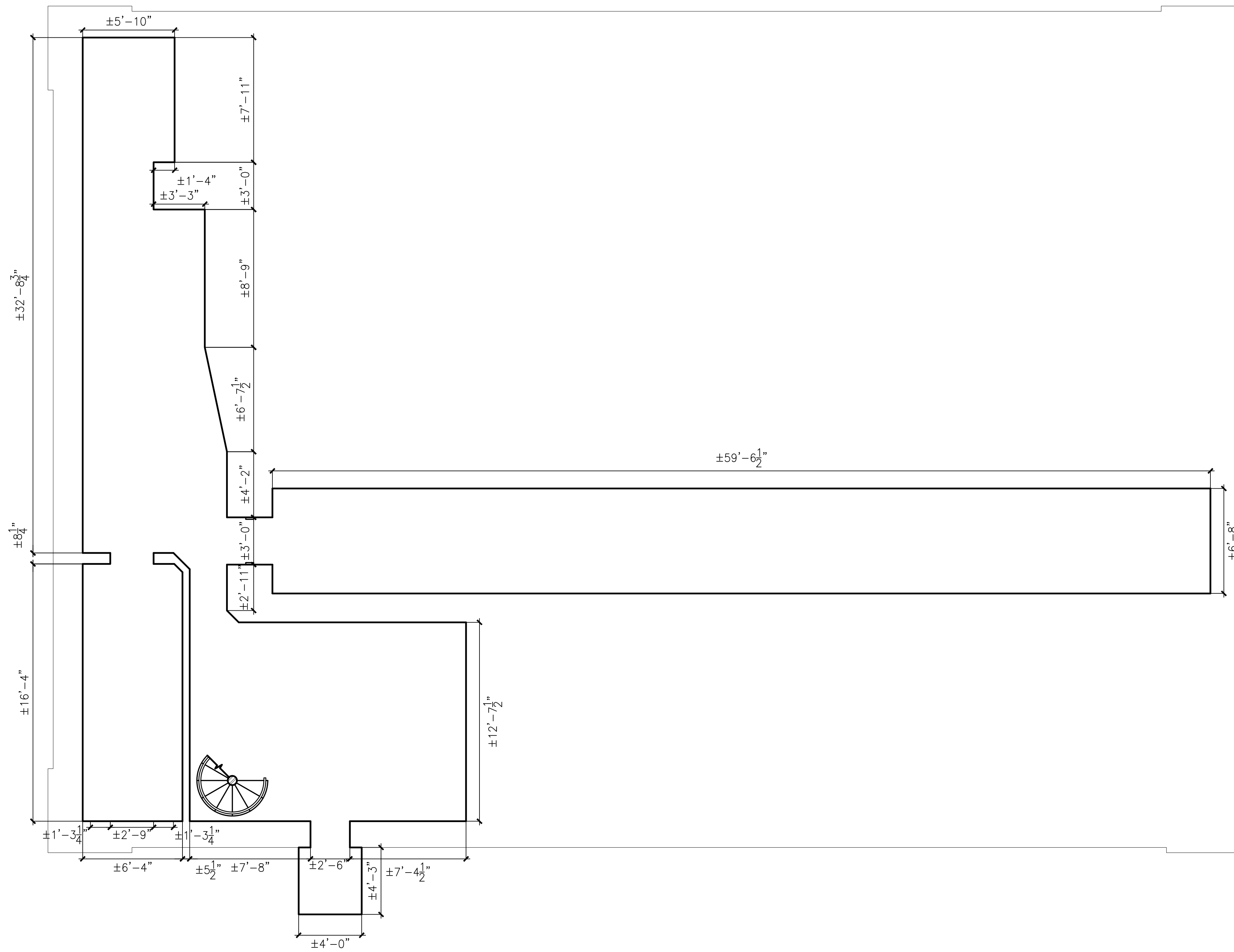
No.	REVISIONS/SUBMISSIONS	Date

PROJECT
**MINEOLA ELECTRICAL
SUBSTATION**
MEASURED DRAWINGS

57 MAIN STREET, MINEOLA, NY 11501

MEASURED DRAWINGS
COVER PAGE

SEAL & SIGNATURE	DATE:	10/23/18
	PROJECT No:	1814
	DRAWING BY:	TD
	CHK BY:	LE
	DWG No:	A-001
		1 OF 40



MATERIAL KEY	
CONDITION:	GRAPHIC
ASPHALT/GRAVEL FILL	
CONCRETE	
CMU	
CMU (SECTION)	
BRICK	
BRICK (SECTION)	
SLATE	
CAST STONE	
STEEL	
METAL-CLAD WOOD	
WOOD	
BITUMINOUS RESIDUE	
AREA NOT ACCESSIBLE FOR SURVEY	
ELEMENTS NOT ACCESSIBLE FOR SURVEY	

EASTONARCHITECTS
 20 WEST 44TH STREET, SUITE 604
 NEW YORK, NY 10036
 212-779-9570 TEL

OWNERSHIP AND USE OF DOCUMENTS:
 DRAWINGS AND SPECIFICATIONS AS INSTRUMENTS OF PROFESSIONAL SERVICE ARE AND SHALL REMAIN THE PROPERTY OF THE ARCHITECT. THESE DOCUMENTS ARE NOT TO BE USED IN WHOLE OR IN PART FOR ANY OTHER PROJECTS OR PURPOSES, OR BY ANY OTHER PARTIES, THAN THOSE PROPERLY AUTHORIZED BY CONTRACT WITHOUT THE SPECIFIC WRITTEN AUTHORIZATION OF EASTON ARCHITECTS, LLP.

No.	REVISIONS/SUBMISSIONS	Date


PROJECT
**MINEOLA ELECTRICAL
 SUBSTATION**
 MEASURED DRAWINGS

57 MAIN STREET, MINEOLA, NY 11501

**MEASURED DRAWINGS
 BASEMENT PLAN**

SEAL & SIGNATURE	DATE:	10/23/18
	PROJECT No:	1814
	DRAWING BY:	TD
	CHK BY:	LE
	DWG No:	A-101

A1 CELLAR FLOOR PLAN
 1/4" = 1' 0"



OWNERSHIP AND USE OF DOCUMENTS:
 DRAWINGS AND SPECIFICATIONS AS INSTRUMENTS OF PROFESSIONAL SERVICE ARE AND SHALL REMAIN THE PROPERTY OF THE ARCHITECT. THESE DOCUMENTS ARE NOT TO BE USED IN WHOLE OR IN PART FOR ANY OTHER PROJECTS OR PURPOSES, OR BY ANY OTHER PARTIES, THAN THOSE PROPERLY AUTHORIZED BY CONTRACT WITHOUT THE SPECIFIC WRITTEN AUTHORIZATION OF EASTON ARCHITECTS, LLP.

MATERIAL KEY


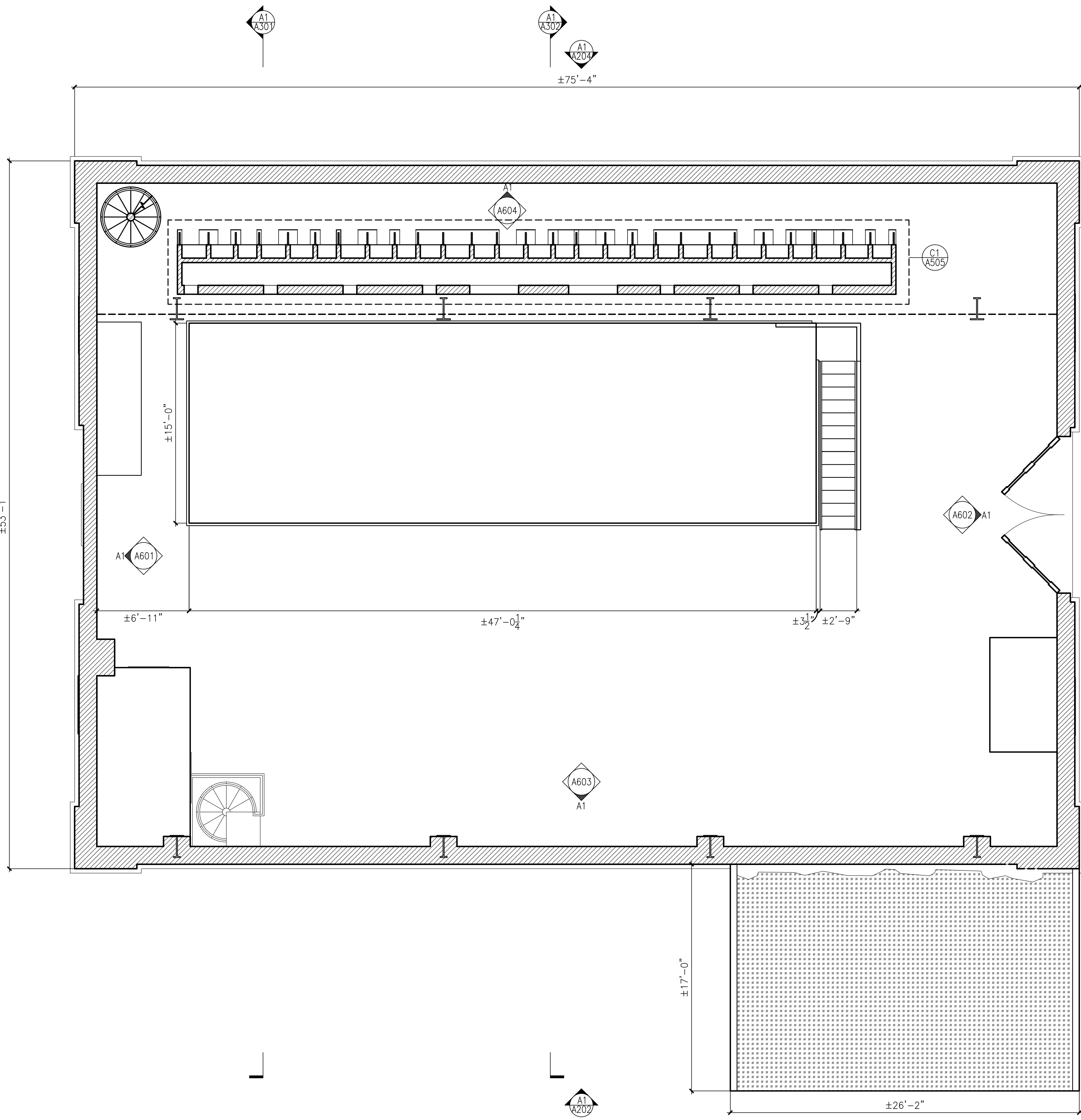
CONDITION:	GRAPHIC
ASPHALT/GRAVEL FILL	
CONCRETE	
CMU	
CMU (SECTION)	
BRICK	
BRICK (SECTION)	
SLATE	
CAST STONE	
STEEL	
METAL-CLAD WOOD	
WOOD	
BITUMINOUS RESIDUE	
AREA NOT ACCESSIBLE FOR SURVEY	
ELEMENTS NOT ACCESSIBLE FOR SURVEY	

No.	REVISIONS/SUBMISSIONS	Date

PROJECT
MINEOLA ELECTRICAL SUBSTATION
 MEASURED DRAWINGS
 57 MAIN STREET, MINEOLA, NY 11501

MEASURED DRAWINGS
 CMU OFFICE
 ENCLOSURE LEVEL PLAN

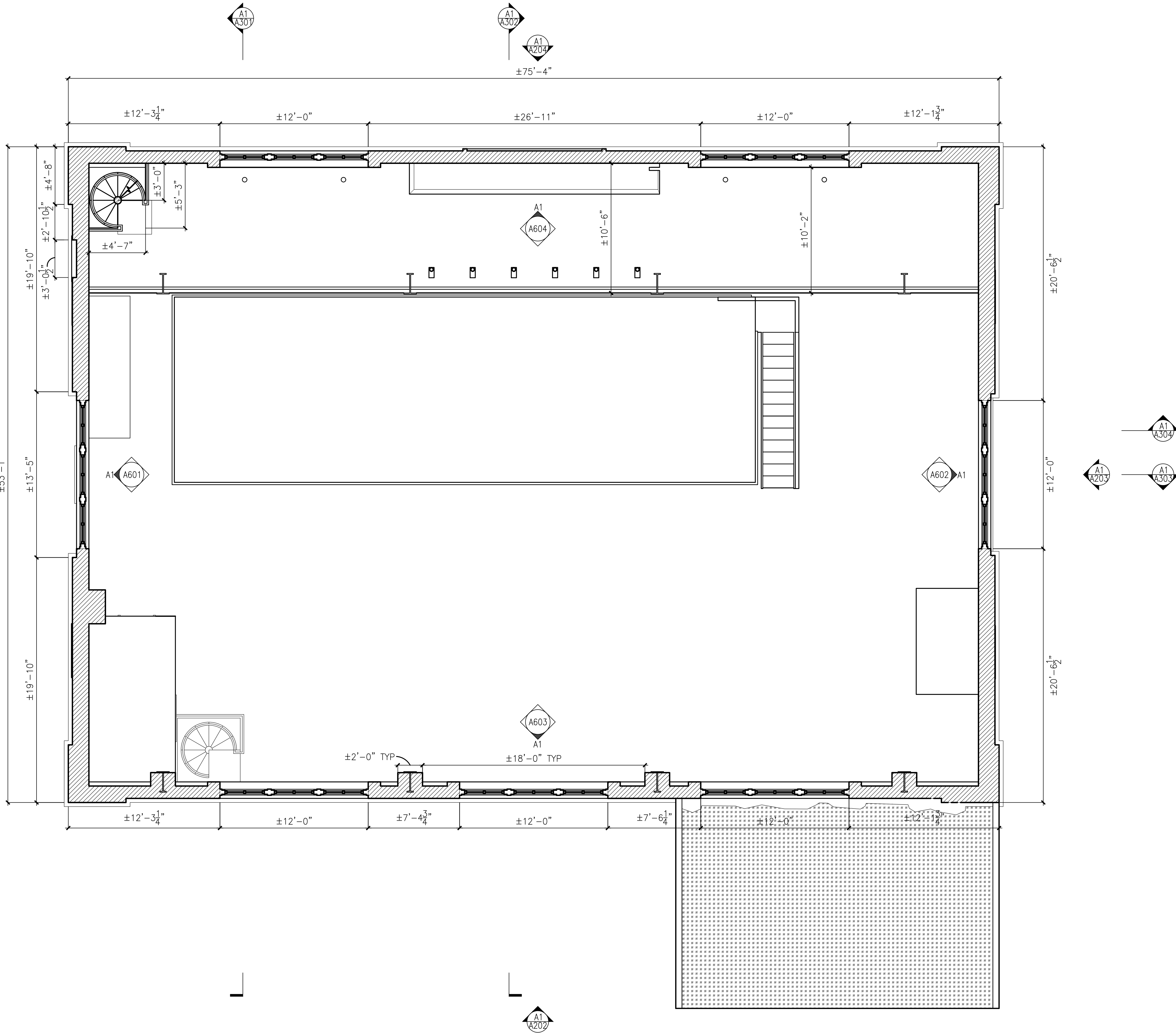
SEAL & SIGNATURE	DATE:	10/23/18
	PROJECT No:	1814
	DRAWING BY:	TD
	CHK BY:	LE
	DWG No:	A-103



OWNERSHIP AND USE OF DOCUMENTS:
DRAWINGS AND SPECIFICATIONS AS INSTRUMENTS OF PROFESSIONAL SERVICE ARE AND SHALL REMAIN THE PROPERTY OF THE ARCHITECT. THESE DOCUMENTS ARE NOT TO BE USED IN WHOLE OR IN PART FOR ANY OTHER PROJECTS OR PURPOSES, OR BY ANY OTHER PARTIES, THAN THOSE PROPERLY AUTHORIZED BY CONTRACT WITHOUT THE SPECIFIC WRITTEN AUTHORIZATION OF EASTON ARCHITECTS, LLP.

MATERIAL KEY

CONDITION:	GRAPHIC
ASPHALT/GRAVEL FILL	
CONCRETE	
CMU	
CMU (SECTION)	
BRICK	
BRICK (SECTION)	
SLATE	
CAST STONE	
STEEL	
METAL-CLAD WOOD	
WOOD	
BITUMINOUS RESIDUE	
AREA NOT ACCESSIBLE FOR SURVEY	
ELEMENTS NOT ACCESSIBLE FOR SURVEY	



No.	REVISIONS/SUBMISSIONS	Date


PROJECT
**MINEOLA ELECTRICAL
SUBSTATION**
MEASURED DRAWINGS

57 MAIN STREET, MINEOLA, NY 11501

**MEASURED DRAWINGS
MEZZANINE PLAN**

SEAL & SIGNATURE	DATE:	10/23/18
	PROJECT No:	1814
	DRAWING BY:	TD
	CHK BY:	LE
	DWG No:	A-104

A1 SECOND FLOOR PLAN
1/4" = 1' 0"



EASTONARCHITECTS

20 WEST 44TH STREET, SUITE 604
NEW YORK, NY 10036
212-779-9970 TEL

OWNERSHIP AND USE OF DOCUMENTS:
DRAWINGS AND SPECIFICATIONS AS INSTRUMENTS OF PROFESSIONAL SERVICE ARE
AND SHALL REMAIN THE PROPERTY OF THE ARCHITECT. THESE DOCUMENTS ARE
NOT TO BE USED IN WHOLE OR IN PART, FOR ANY OTHER PROJECTS OR PURPOSES, OR
BY ANY OTHER PARTIES, THAN THOSE PROPERLY AUTHORIZED BY CONTRACT
WITHOUT THE SPECIFIC WRITTEN AUTHORIZATION OF EASTON ARCHITECTS, LLP.

MATERIAL KEY

CONDITION:	GRAPHIC
ASPHALT/GRAVEL FILL	
CONCRETE	
CMU	
CMU (SECTION)	
BRICK	
BRICK (SECTION)	
SLATE	
CAST STONE	
STEEL	
METAL-CLAD WOOD	
WOOD	
BITUMINOUS RESIDUE	
AREA NOT ACCESSIBLE FOR SURVEY	
ELEMENTS NOT ACCESSIBLE FOR SURVEY	

No.	REVISIONS/SUBMISSIONS	Date

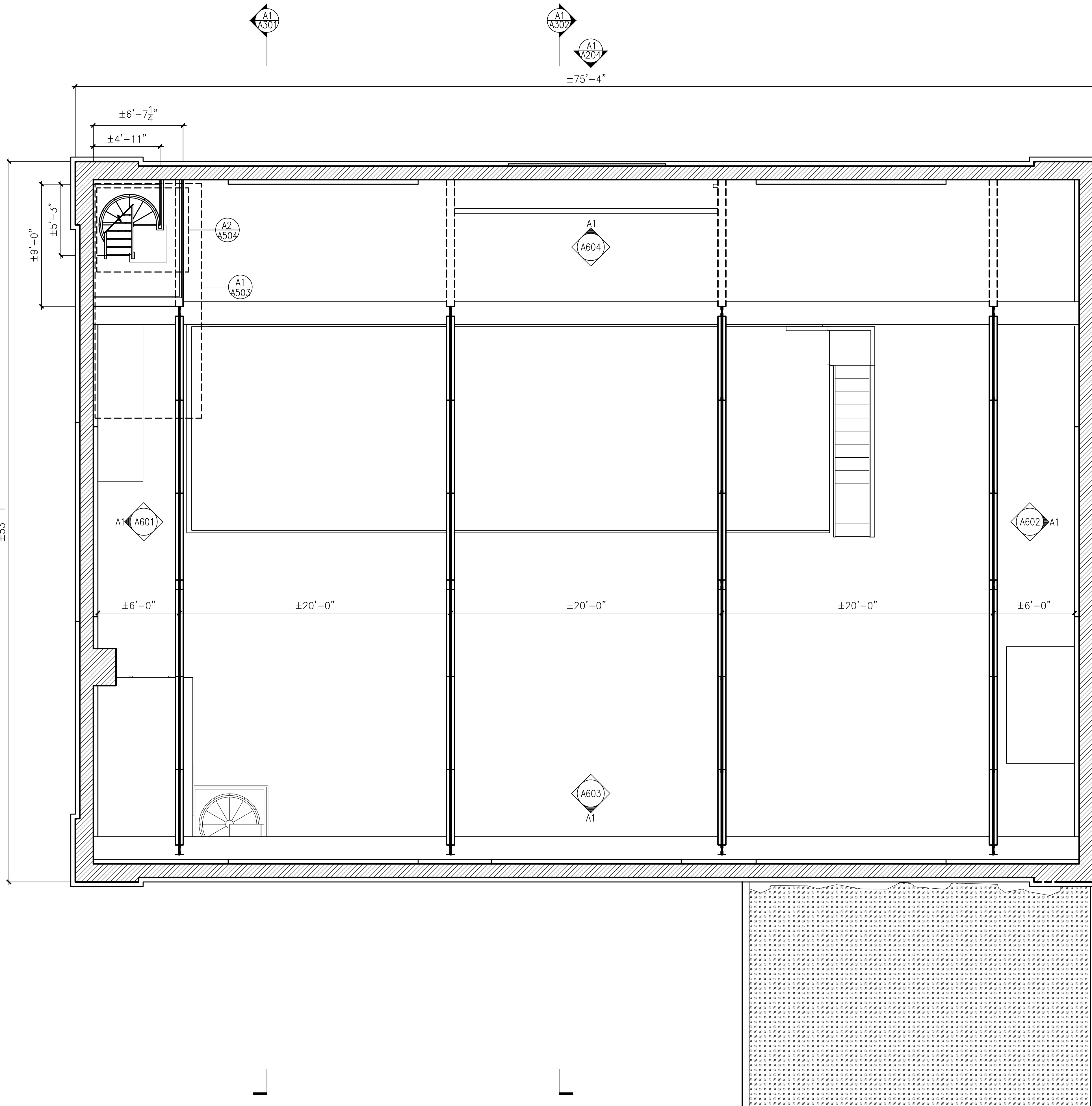
PROJECT
**MINEOLA ELECTRICAL
SUBSTATION**
MEASURED DRAWINGS

57 MAIN STREET, MINEOLA, NY 11501

**MEASURED DRAWINGS
ROOF ACCESS
LANDING LEVEL PLAN**

SEAL & SIGNATURE	DATE:	10/23/18
	PROJECT No:	1814
	DRAWING BY:	TD
	CHK BY:	LE
	DWG No:	A-105

A-105



A1 THIRD FLOOR PLAN

1/4" = 1' 0"



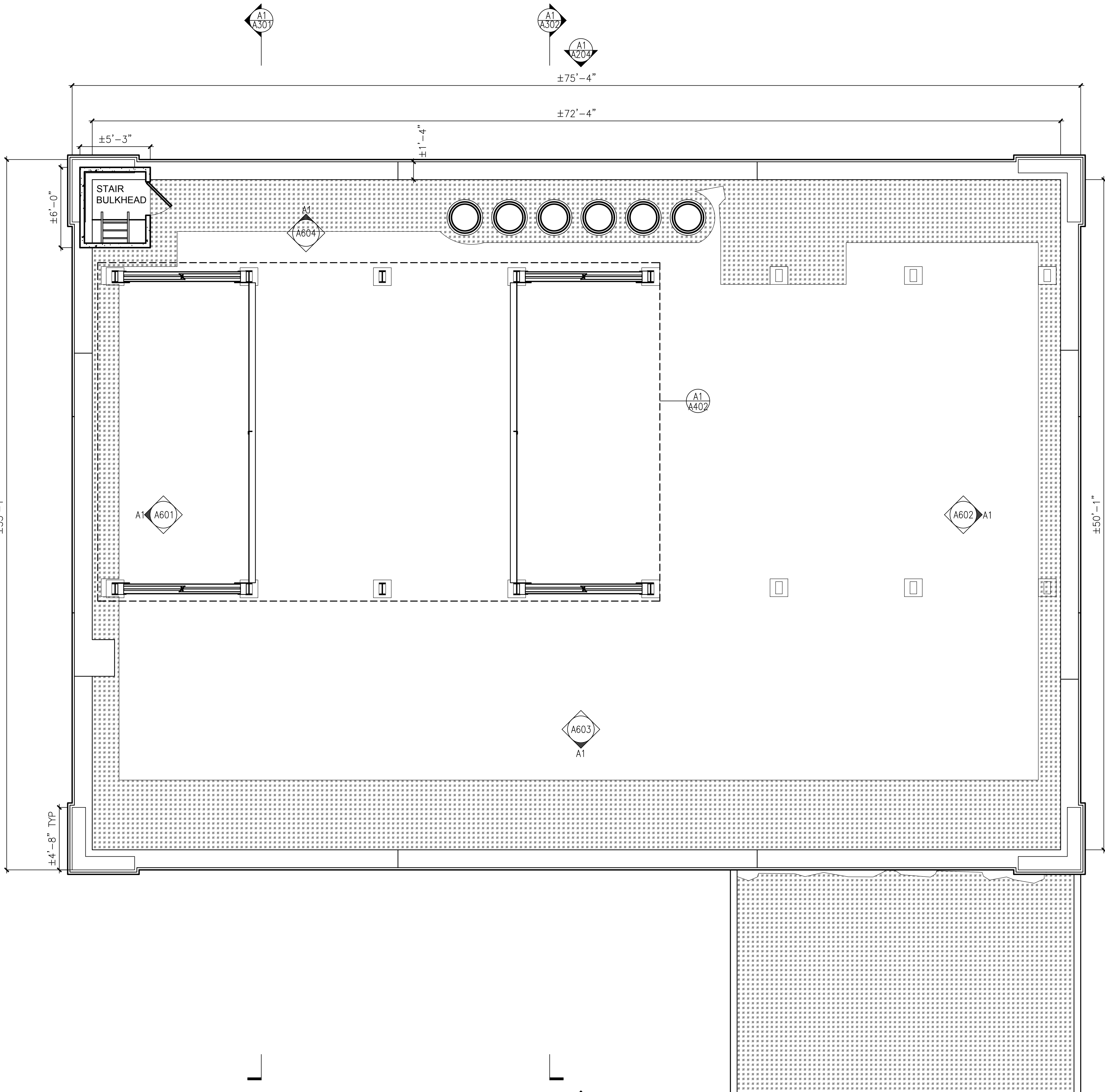
EASTONARCHITECTS

20 WEST 44TH STREET, SUITE 604
NEW YORK, NY 10036
212-779-9570 TEL

OWNERSHIP AND USE OF DOCUMENTS:
DRAWINGS AND SPECIFICATIONS AS INSTRUMENTS OF PROFESSIONAL SERVICE ARE
AND SHALL REMAIN THE PROPERTY OF THE ARCHITECT. THESE DOCUMENTS ARE
NOT TO BE USED IN WHOLE OR IN PART, FOR ANY OTHER PROJECTS OR PURPOSES, OR
BY ANY OTHER PARTIES, THAN THOSE PROPERLY AUTHORIZED BY CONTRACT
WITHOUT THE SPECIFIC WRITTEN AUTHORIZATION OF EASTON ARCHITECTS, LLP.

MATERIAL KEY

CONDITION:	GRAPHIC
ASPHALT/GRAVEL FILL	
CONCRETE	
CMU	
CMU (SECTION)	
BRICK	
BRICK (SECTION)	
SLATE	
CAST STONE	
STEEL	
METAL-CLAD WOOD	
WOOD	
BITUMINOUS RESIDUE	
AREA NOT ACCESSIBLE FOR SURVEY	
ELEMENTS NOT ACCESSIBLE FOR SURVEY	



No.	REVISIONS/SUBMISSIONS	Date

PROJECT
**MINEOLA ELECTRICAL
SUBSTATION**
MEASURED DRAWINGS

57 MAIN STREET, MINEOLA, NY 11501

**MEASURED DRAWINGS
ROOF PLAN
AT STAIR BULKHEAD**

SEAL & SIGNATURE	DATE:	10/23/18
	PROJECT No:	1814
	DRAWING BY:	TD
	CHK BY:	LE
	DWG No:	A-106



DRAWINGS AND SPECIFICATIONS AS INSTRUMENTS OF PROFESSIONAL SERVICE ARE AND SHALL REMAIN THE PROPERTY OF THE ARCHITECT. THESE DOCUMENTS ARE NOT TO BE USED IN WHOLE OR IN PART FOR ANY OTHER PROJECTS OR PURPOSES, OR BY ANY OTHER PARTIES, THAN THOSE PROPERLY AUTHORIZED BY CONTRACT WITHOUT THE SPECIFIC WRITTEN AUTHORIZATION OF EASTON ARCHITECTS, LLP.

MATERIAL KEY

CONDITION:	GRAPHIC
ASPHALT/GRAVEL FILL	
CONCRETE	
CMU	
CMU (SECTION)	
BRICK	
BRICK (SECTION)	
SLATE	
CAST STONE	
STEEL	
METAL-CLAD WOOD	
WOOD	
BITUMINOUS RESIDUE	
AREA NOT ACCESSIBLE FOR SURVEY	
ELEMENTS NOT ACCESSIBLE FOR SURVEY	

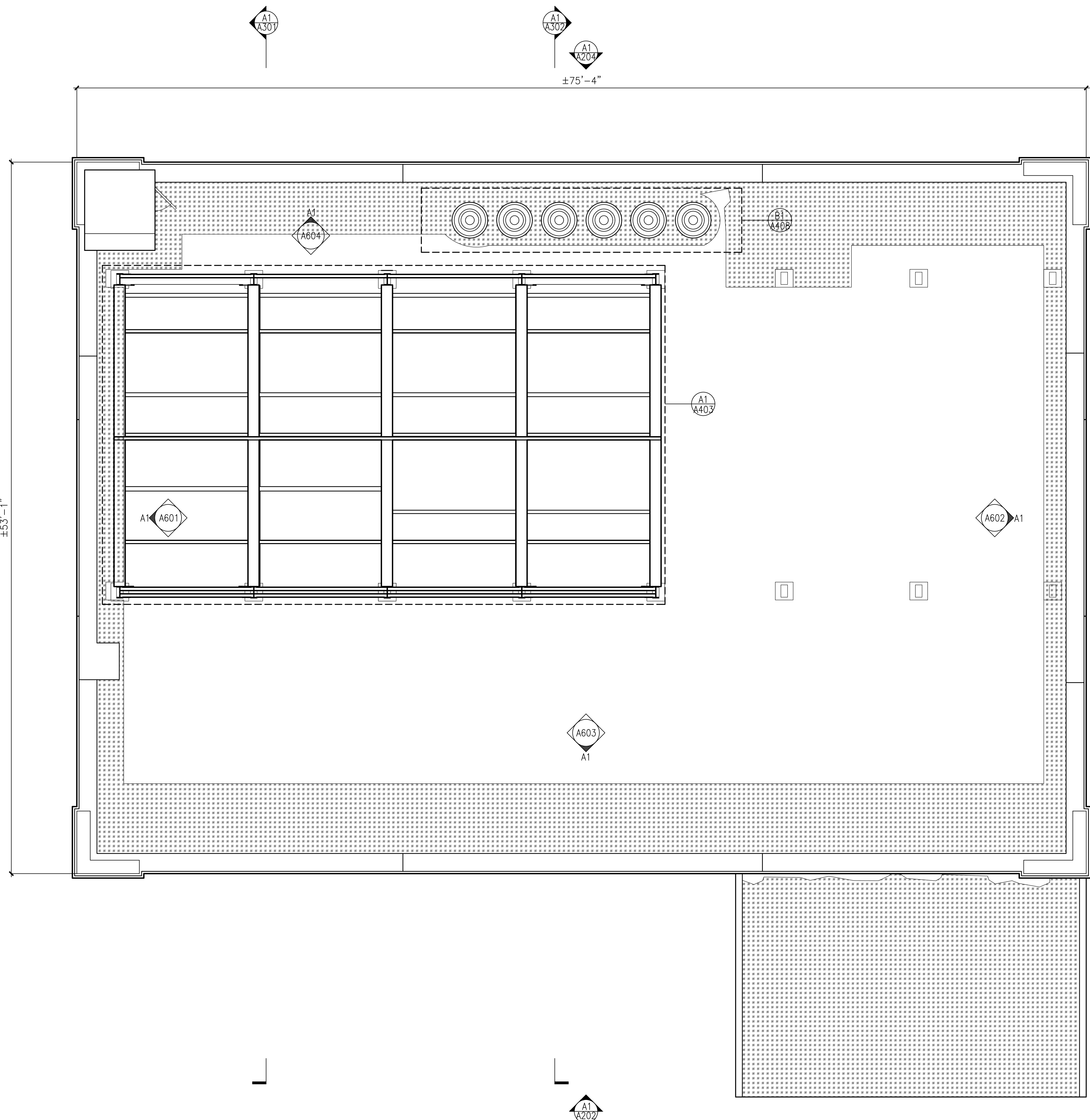
No.	REVISIONS/SUBMISSIONS	Date

PROJECT
MINEOLA ELECTRICAL SUBSTATION
MEASURED DRAWINGS

57 MAIN STREET, MINEOLA, NY 11501

MEASURED DRAWINGS
ROOF PLAN

SEAL & SIGNATURE	DATE:	10/23/18
	PROJECT No:	1814
	DRAWING BY:	TD
	CHK BY:	LE
	DWG No:	A-107



A1 ROOF PLAN – BULKHEAD SECTION
1/4" = 1' 0"

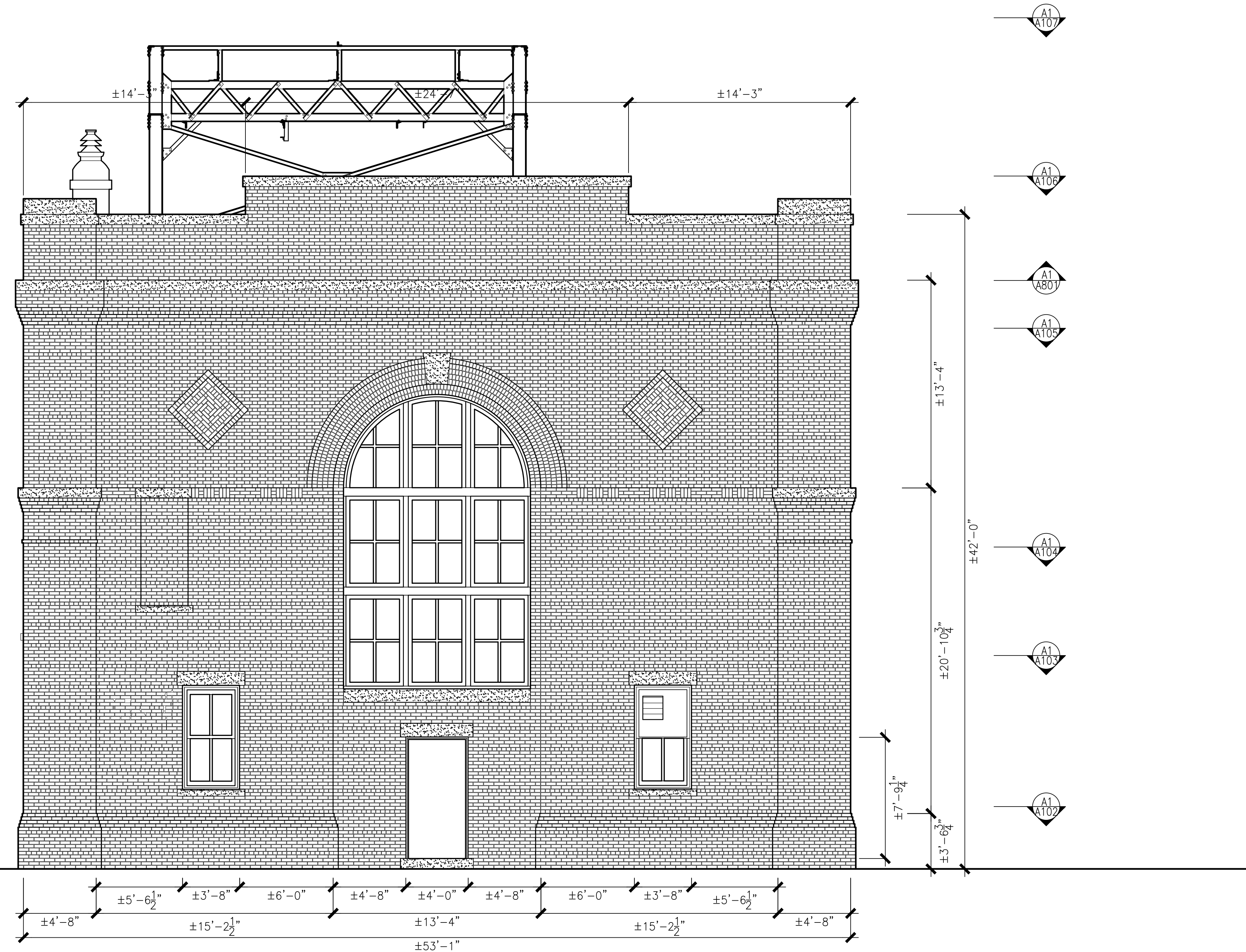
EASTONARCHITECTS

20 WEST 44TH STREET, SUITE 604
 NEW YORK, NY 10036
 212-779-9570 TEL

OWNERSHIP AND USE OF DOCUMENTS:
 DRAWINGS AND SPECIFICATIONS AS INSTRUMENTS OF PROFESSIONAL SERVICE ARE AND SHALL REMAIN THE PROPERTY OF THE ARCHITECT. THESE DOCUMENTS ARE NOT TO BE USED IN WHOLE OR IN PART FOR ANY OTHER PROJECTS OR PURPOSES, OR BY ANY OTHER PARTIES, THAN THOSE PROPERLY AUTHORIZED BY CONTRACT WITHOUT THE SPECIFIC WRITTEN AUTHORIZATION OF EASTON ARCHITECTS, LLP.

MATERIAL KEY

CONDITION:	GRAPHIC
ASPHALT/GRAVEL FILL	
CONCRETE	
CMU	
CMU (SECTION)	
BRICK	
BRICK (SECTION)	
SLATE	
CAST STONE	
STEEL	
METAL-CLAD WOOD	
WOOD	
BITUMINOUS RESIDUE	
AREA NOT ACCESSIBLE FOR SURVEY	
ELEMENTS NOT ACCESSIBLE FOR SURVEY	



- ◆ T.O. PARAPET
EL. [± 43'-0"]
- ◆ ROOF
EL. [± 39'-4"]
- ◆ ROOF ACCESS PLATFORM
EL. [30'-3"]
- ◆ T.O. CRANE CATWALK
- ◆ MEZZANINE
EL. [16'-5 1/2"]
- ◆ T.O. CMU OFFICE ENCLOSURE
EL. [9'-6"]

No.	REVISIONS/SUBMISSIONS	Date

PROJECT
**MINEOLA ELECTRICAL
 SUBSTATION**
 MEASURED DRAWINGS

57 MAIN STREET, MINEOLA, NY 11501
**MEASURED DRAWINGS
 NORTH ELEVATION**

SEAL & SIGNATURE	DATE:	10/23/18
	PROJECT No:	1814
	DRAWING BY:	TD
	CHK BY:	LE
DWG No:		A-201
		9 OF 40

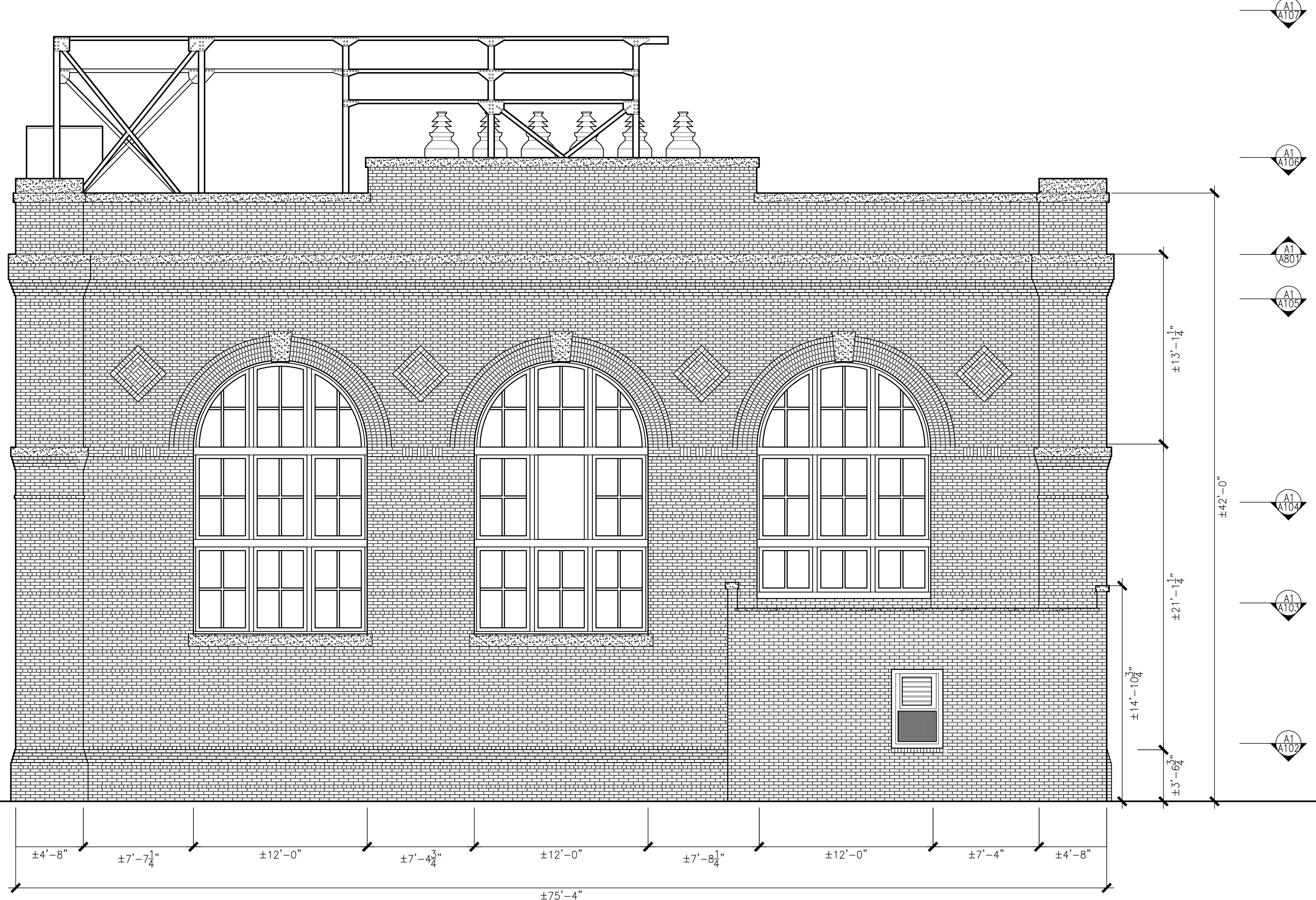
EASTONARCHITECTS

20 WEST 44TH STREET, SUITE 604
NEW YORK, NY 10036
212-779-9570 TEL

OWNERSHIP AND USE OF DOCUMENTS:
DRAWINGS AND SPECIFICATIONS AS INSTRUMENTS OF PROFESSIONAL SERVICE ARE AND SHALL REMAIN THE PROPERTY OF THE ARCHITECT. THESE DOCUMENTS ARE NOT TO BE USED IN WHOLE OR IN PART FOR ANY OTHER PROJECTS OR PURPOSES, OR BY ANY OTHER PARTIES, THAN THOSE PROPERLY AUTHORIZED BY CONTRACT WITHOUT THE SPECIFIC WRITTEN AUTHORIZATION OF EASTON ARCHITECTS, L.P.

MATERIAL KEY

CONDITION:	GRAPHIC
ASPHALT/GRAVEL FILL	
CONCRETE	
CMU	
CMU (SECTION)	
BRICK	
BRICK (SECTION)	
SLATE	
CAST STONE	
STEEL	
METAL-CLAD WOOD	
WOOD	
BITUMINOUS RESIDUE	
AREA NOT ACCESSIBLE FOR SURVEY	
ELEMENTS NOT ACCESSIBLE FOR SURVEY	



No.	REVISIONS/SUBMISSIONS	Date

PROJECT
MINEOLA ELECTRICAL SUBSTATION
MEASURED DRAWINGS

57 MAIN STREET, MINEOLA, NY 11501

MEASURED DRAWINGS
WEST ELEVATION

SEAL & SIGNATURE

DATE: 10/23/18
PROJECT No: 1814
DRAWING BY: TD
CHK BY: LE

DWG No:
A-202

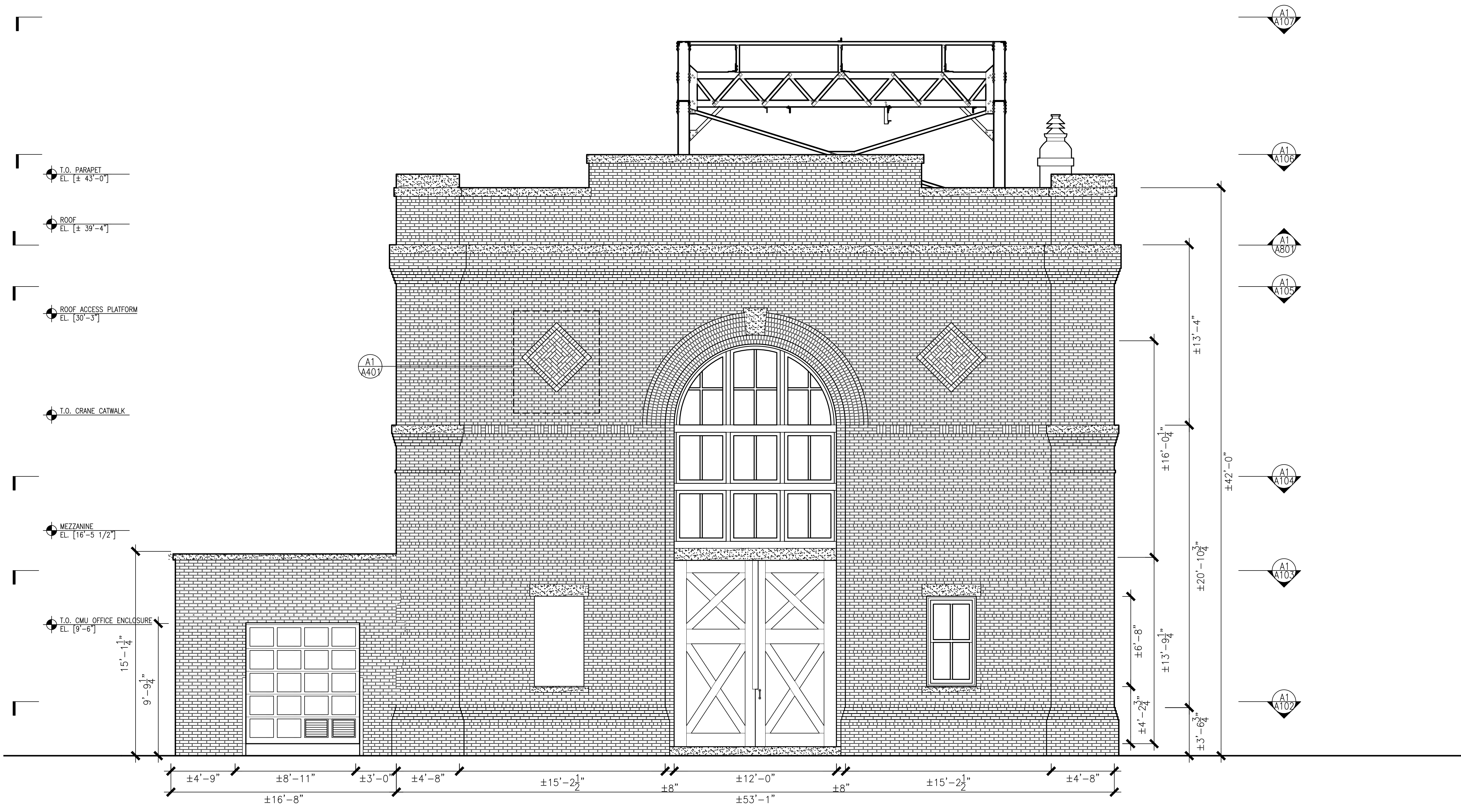
A1 WEST ELEVATION

1/4" = 1' 0"

OWNERSHIP AND USE OF DOCUMENTS:
DRAWINGS AND SPECIFICATIONS AS INSTRUMENTS OF PROFESSIONAL SERVICE ARE AND SHALL REMAIN THE PROPERTY OF THE ARCHITECT. THESE DOCUMENTS ARE NOT TO BE USED IN WHOLE OR IN PART FOR ANY OTHER PROJECTS OR PURPOSES, OR BY ANY OTHER PARTIES, THAN THOSE PROPERLY AUTHORIZED BY CONTRACT WITHOUT THE SPECIFIC WRITTEN AUTHORIZATION OF EASTON ARCHITECTS, L.L.P.

MATERIAL KEY

CONDITION:	GRAPHIC
ASPHALT/GRAVEL FILL	
CONCRETE	
CMU	
CMU (SECTION)	
BRICK	
BRICK (SECTION)	
SLATE	
CAST STONE	
STEEL	
METAL-CLAD WOOD	
WOOD	
BITUMINOUS RESIDUE	
AREA NOT ACCESSIBLE FOR SURVEY	
ELEMENTS NOT ACCESSIBLE FOR SURVEY	



No.	REVISIONS/SUBMISSIONS	Date

PROJECT
MINEOLA ELECTRICAL SUBSTATION
MEASURED DRAWINGS

57 MAIN STREET, MINEOLA, NY 11501

MEASURED DRAWINGS
SOUTH ELEVATION

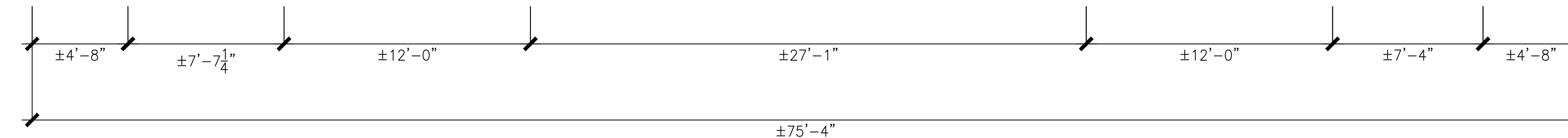
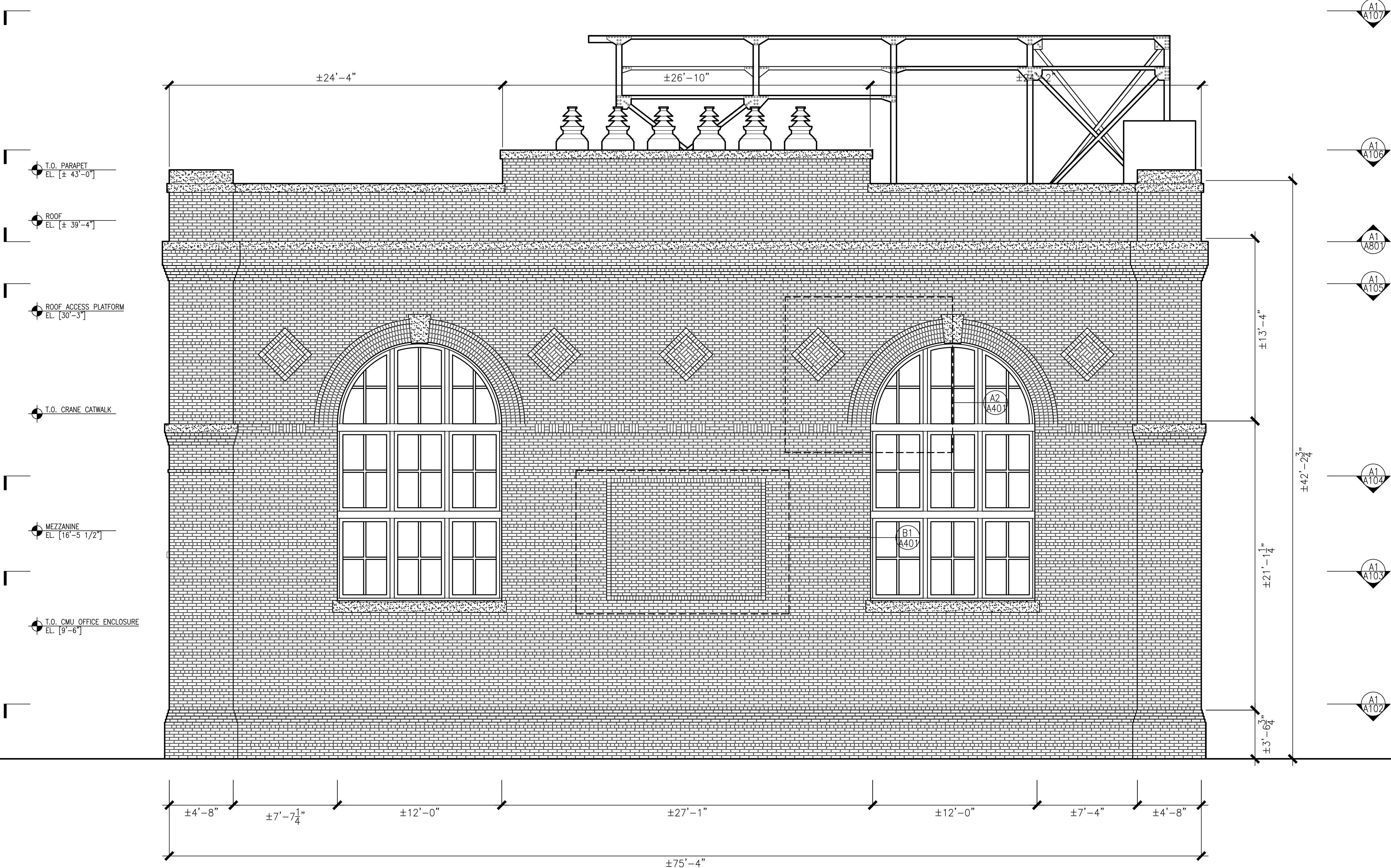
SEAL & SIGNATURE	DATE: 10/23/18
	PROJECT No: 1814
	DRAWING BY: TD
	CHK BY: LE
	DWG No:

A-203

OWNERSHIP AND USE OF DOCUMENTS:
 DRAWINGS AND SPECIFICATIONS AS INSTRUMENTS OF PROFESSIONAL SERVICE ARE AND SHALL REMAIN THE PROPERTY OF THE ARCHITECT. THESE DOCUMENTS ARE NOT TO BE USED IN WHOLE OR IN PART FOR ANY OTHER PROJECTS OR PURPOSES, OR BY ANY OTHER PARTIES, THAN THOSE PROPERLY AUTHORIZED BY CONTRACT WITHOUT THE SPECIFIC WRITTEN AUTHORIZATION OF EASTON ARCHITECTS, LLP.

MATERIAL KEY

CONDITION:	GRAPHIC
ASPHALT/GRAVEL FILL	
CONCRETE	
CMU	
CMU (SECTION)	
BRICK	
BRICK (SECTION)	
SLATE	
CAST STONE	
STEEL	
METAL-CLAD WOOD	
WOOD	
BITUMINOUS RESIDUE	
AREA NOT ACCESSIBLE FOR SURVEY	
ELEMENTS NOT ACCESSIBLE FOR SURVEY	



No.	REVISIONS/SUBMISSIONS	Date

PROJECT
MINEOLA ELECTRICAL SUBSTATION
 MEASURED DRAWINGS

57 MAIN STREET, MINEOLA, NY 11501

MEASURED DRAWINGS EAST ELEVATION

SEAL & SIGNATURE	DATE:	10/23/18
	PROJECT No:	1814
	DRAWING BY:	TD
	CHK BY:	LE
	DWG No:	

A-204

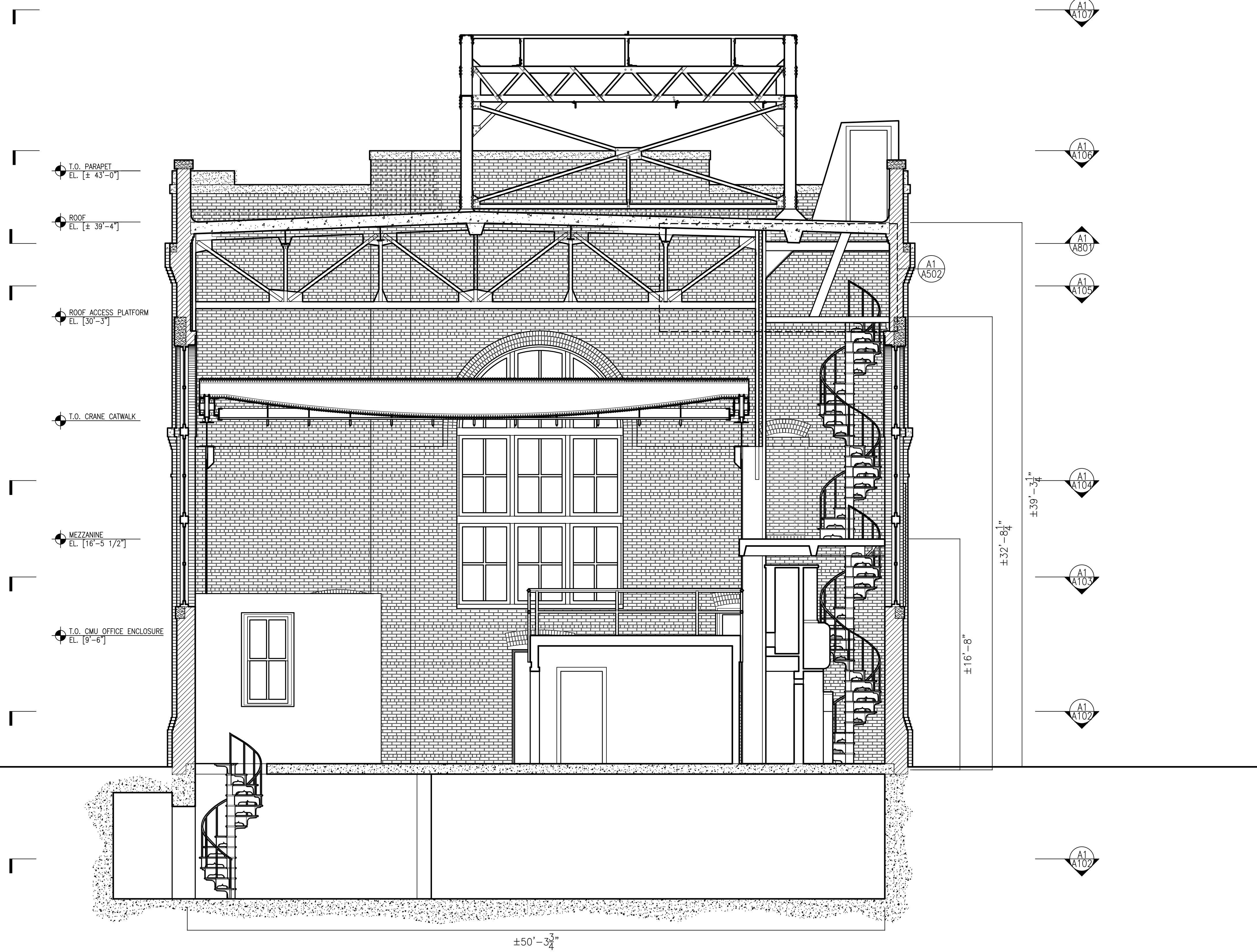
MATERIAL KEY

CONDITION:	GRAPHIC
ASPHALT/GRAVEL FILL	[Pattern]
CONCRETE	[Pattern]
CMU	[Pattern]
CMU (SECTION)	[Pattern]
BRICK	[Pattern]
BRICK (SECTION)	[Pattern]
SLATE	[Pattern]
CAST STONE	[Pattern]
STEEL	[Pattern]
METAL-CLAD WOOD	[Pattern]
WOOD	[Pattern]
BITUMINOUS RESIDUE	[Pattern]
AREA NOT ACCESSIBLE FOR SURVEY	[Pattern]
ELEMENTS NOT ACCESSIBLE FOR SURVEY	[Pattern]

EASTONARCHITECTS

20 WEST 44TH STREET, SUITE 604
NEW YORK, NY 10036
212-779-9570 TEL

OWNERSHIP AND USE OF DOCUMENTS:
DRAWINGS AND SPECIFICATIONS AS INSTRUMENTS OF PROFESSIONAL SERVICE ARE AND SHALL REMAIN THE PROPERTY OF THE ARCHITECT. THESE DOCUMENTS ARE NOT TO BE USED IN WHOLE OR IN PART FOR ANY OTHER PROJECTS OR PURPOSES, OR BY ANY OTHER PARTIES, THAN THOSE PROPERLY AUTHORIZED BY CONTRACT WITHOUT THE SPECIFIC WRITTEN AUTHORIZATION OF EASTON ARCHITECTS, LLP.



A1 TRANSVERSE SECTION FACING NORTH
1/4" = 1' 0"

No.	REVISIONS/SUBMISSIONS	Date

PROJECT
MINEOLA ELECTRICAL SUBSTATION
MEASURED DRAWINGS
57 MAIN STREET, MINEOLA, NY 11501

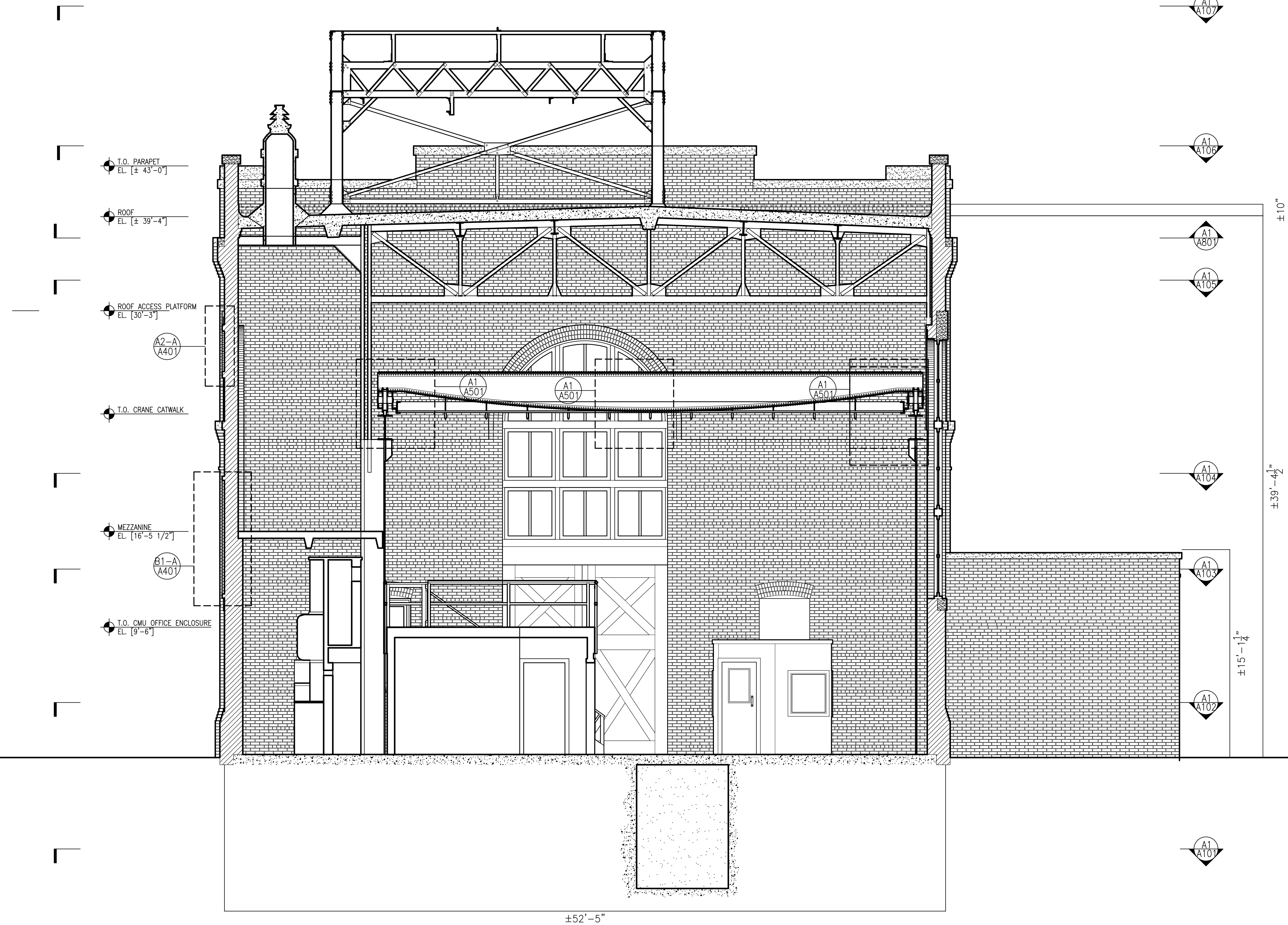
MEASURED DRAWINGS
TRANSVERSE SECTION
FACING NORTH

SEAL & SIGNATURE	DATE:	10/23/18
	PROJECT No:	1814
	DRAWING BY:	TD
	CHK BY:	LE
DWG No:		A-301
13 OF 40		

OWNERSHIP AND USE OF DOCUMENTS:
 DRAWINGS AND SPECIFICATIONS AS INSTRUMENTS OF PROFESSIONAL SERVICE ARE AND SHALL REMAIN THE PROPERTY OF THE ARCHITECT. THESE DOCUMENTS ARE NOT TO BE USED IN WHOLE OR IN PART FOR ANY OTHER PROJECTS OR PURPOSES, OR BY ANY OTHER PARTIES, THAN THOSE PROPERLY AUTHORIZED BY CONTRACT WITHOUT THE SPECIFIC WRITTEN AUTHORIZATION OF EASTON ARCHITECTS, LLP.

MATERIAL KEY

CONDITION:	GRAPHIC
ASPHALT/GRAVEL FILL	
CONCRETE	
CMU	
CMU (SECTION)	
BRICK	
BRICK (SECTION)	
SLATE	
CAST STONE	
STEEL	
METAL-CLAD WOOD	
WOOD	
BITUMINOUS RESIDUE	
AREA NOT ACCESSIBLE FOR SURVEY	
ELEMENTS NOT ACCESSIBLE FOR SURVEY	



A1 TRANSVERSE SECTION FACING SOUTH

1/4" = 1' 0"

No.	REVISIONS/SUBMISSIONS	Date

PROJECT
**MINEOLA ELECTRICAL
 SUBSTATION**
 MEASURED DRAWINGS

57 MAIN STREET, MINEOLA, NY 11501

MEASURED DRAWINGS
 LONGITUDINAL SECTION
 FACING SOUTH

SEAL & SIGNATURE	DATE:	10/23/18
	PROJECT No:	1814
	DRAWING BY:	TD
	CHK BY:	LE
	DWG No:	

A-302

EASTONARCHITECTS

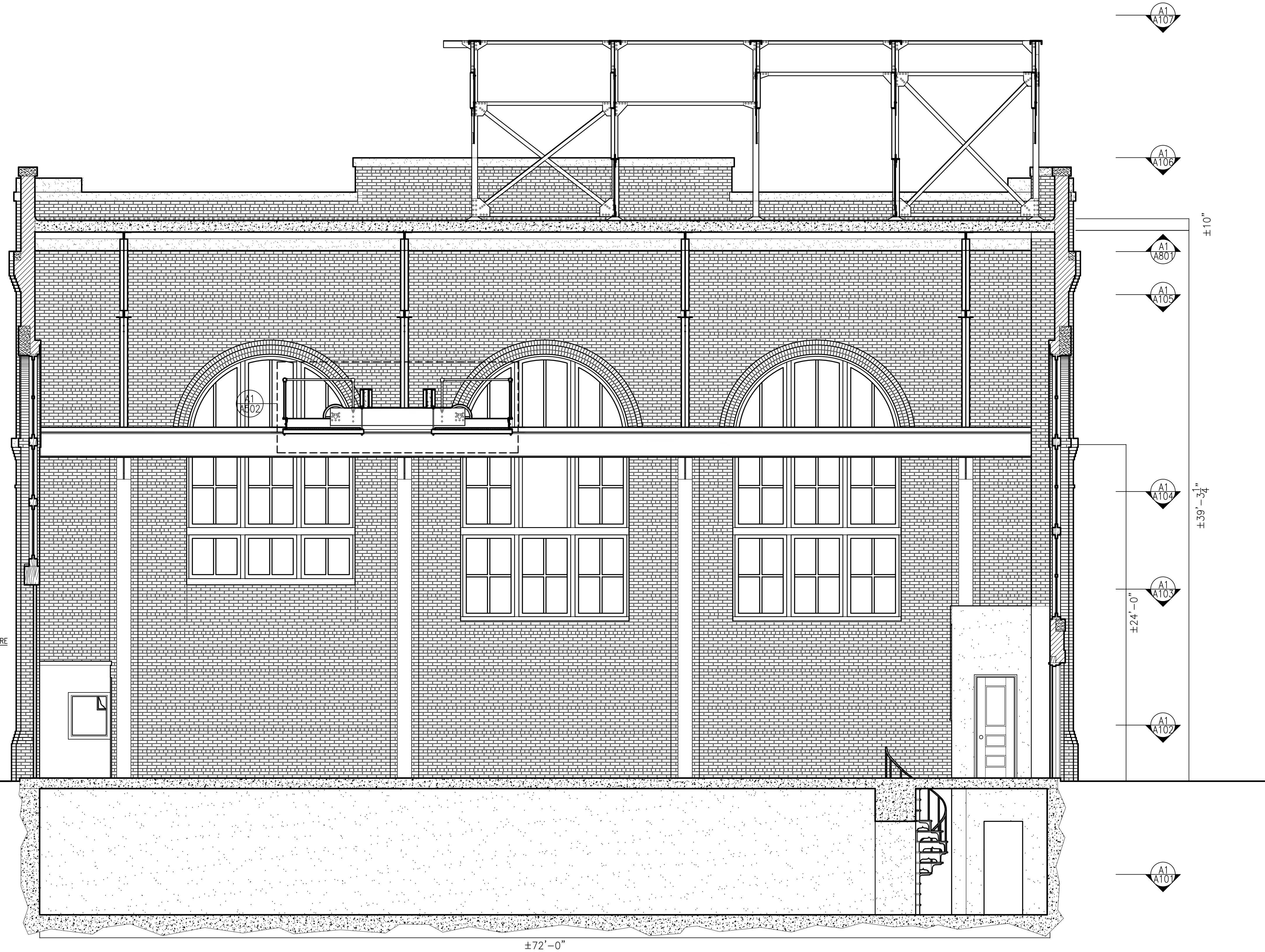
20 WEST 44TH STREET, SUITE 604
 NEW YORK, NY 10036
 212-779-9570 TEL

OWNERSHIP AND USE OF DOCUMENTS:

DRAWINGS AND SPECIFICATIONS AS INSTRUMENTS OF PROFESSIONAL SERVICE ARE AND SHALL REMAIN THE PROPERTY OF THE ARCHITECT. THESE DOCUMENTS ARE NOT TO BE USED IN WHOLE OR IN PART FOR ANY OTHER PROJECTS OR PURPOSES, OR BY ANY OTHER PARTIES, THAN THOSE PROPERLY AUTHORIZED BY CONTRACT WITHOUT THE SPECIFIC WRITTEN AUTHORIZATION OF EASTON ARCHITECTS, LLP.

MATERIAL KEY

CONDITION:	GRAPHIC
ASPHALT/GRAVEL FILL	
CONCRETE	
CMU	
CMU (SECTION)	
BRICK	
BRICK (SECTION)	
SLATE	
CAST STONE	
STEEL	
METAL-CLAD WOOD	
WOOD	
BITUMINOUS RESIDUE	
AREA NOT ACCESSIBLE FOR SURVEY	
ELEMENTS NOT ACCESSIBLE FOR SURVEY	



No.	REVISIONS/SUBMISSIONS	Date

PROJECT
**MINEOLA ELECTRICAL
 SUBSTATION**
 MEASURED DRAWINGS

57 MAIN STREET, MINEOLA, NY 11501

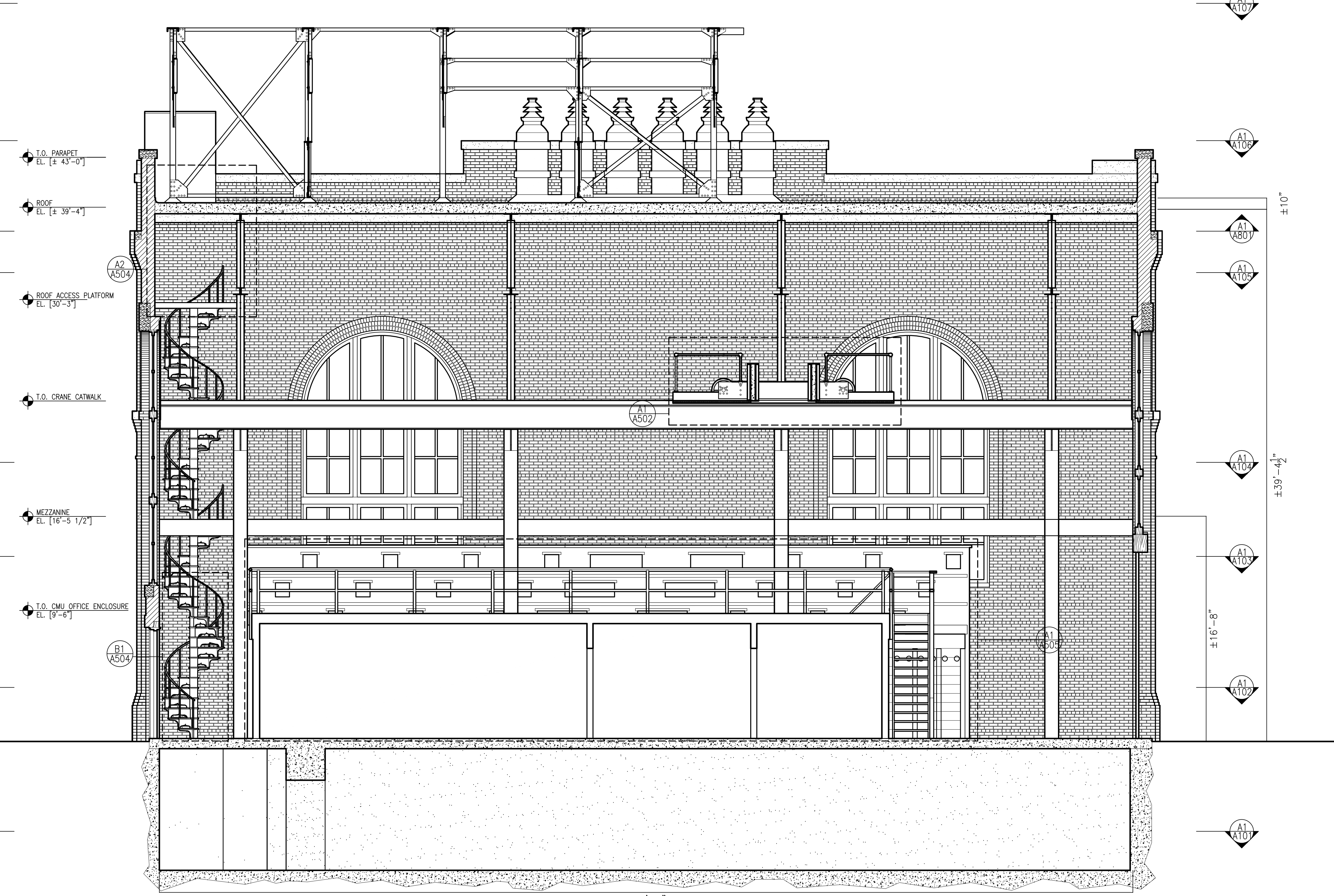
**MEASURED DRAWINGS
 LONGITUDINAL SECTION
 FACING WEST**

SEAL & SIGNATURE	DATE:	10/23/18
	PROJECT No:	1814
	DRAWING BY:	TD
	CHK BY:	LE
	DWG No:	A-303

A1 LONGITUDINAL SECTION FACING WEST

MATERIAL KEY

CONDITION:	GRAPHIC
ASPHALT/GRAVEL FILL	
CONCRETE	
CMU	
CMU (SECTION)	
BRICK	
BRICK (SECTION)	
SLATE	
CAST STONE	
STEEL	
METAL-CLAD WOOD	
WOOD	
BITUMINOUS RESIDUE	
AREA NOT ACCESSIBLE FOR SURVEY	
ELEMENTS NOT ACCESSIBLE FOR SURVEY	



A1 LONGITUDINAL SECTION FACING EAST
1/4" = 1' 0"

No.	REVISIONS/SUBMISSIONS	Date

PROJECT
MINEOLA ELECTRICAL SUBSTATION
MEASURED DRAWINGS

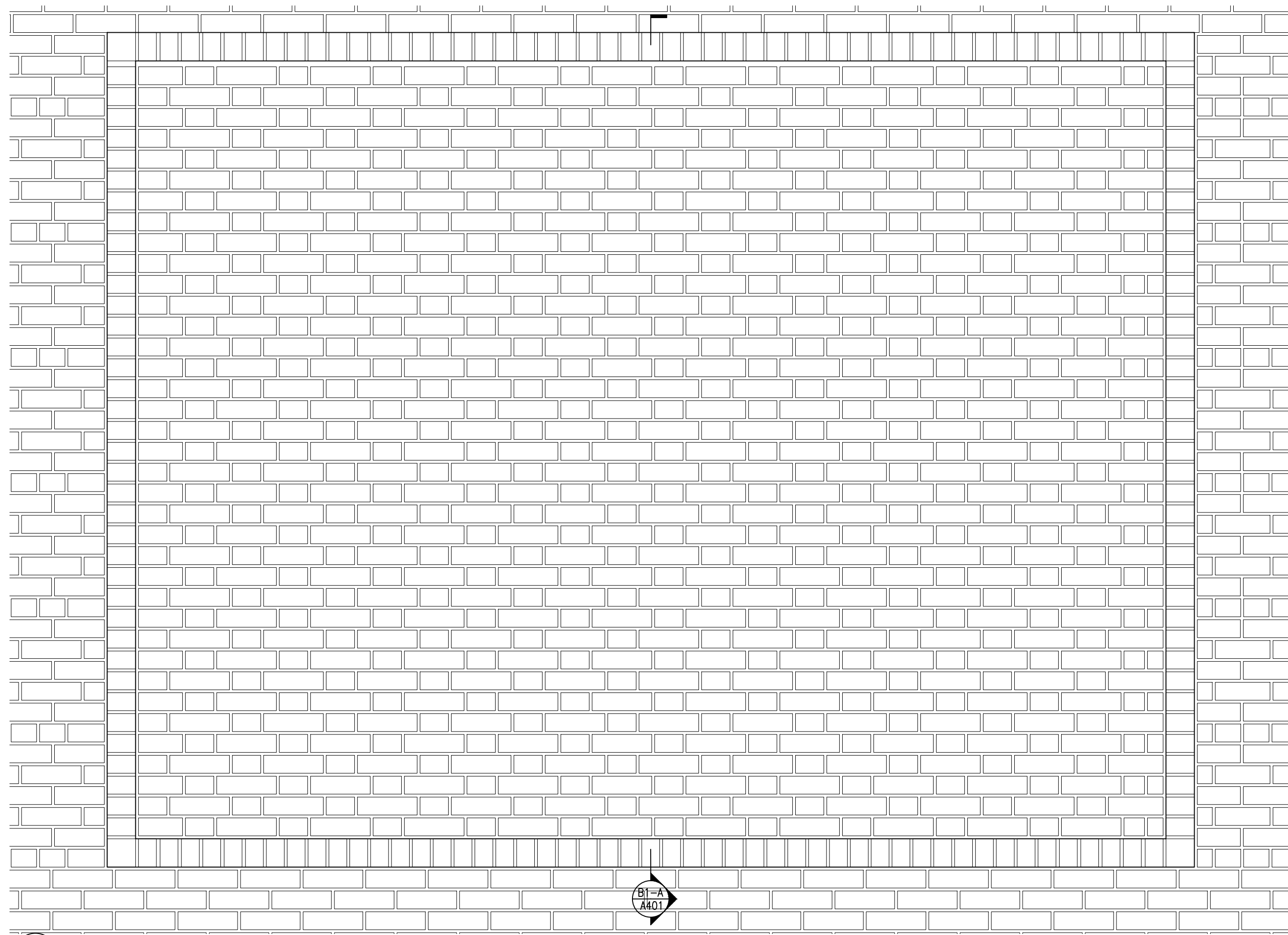
57 MAIN STREET, MINEOLA, NY 11501

MEASURED DRAWINGS
LONGITUDINAL SECTION FACING EAST

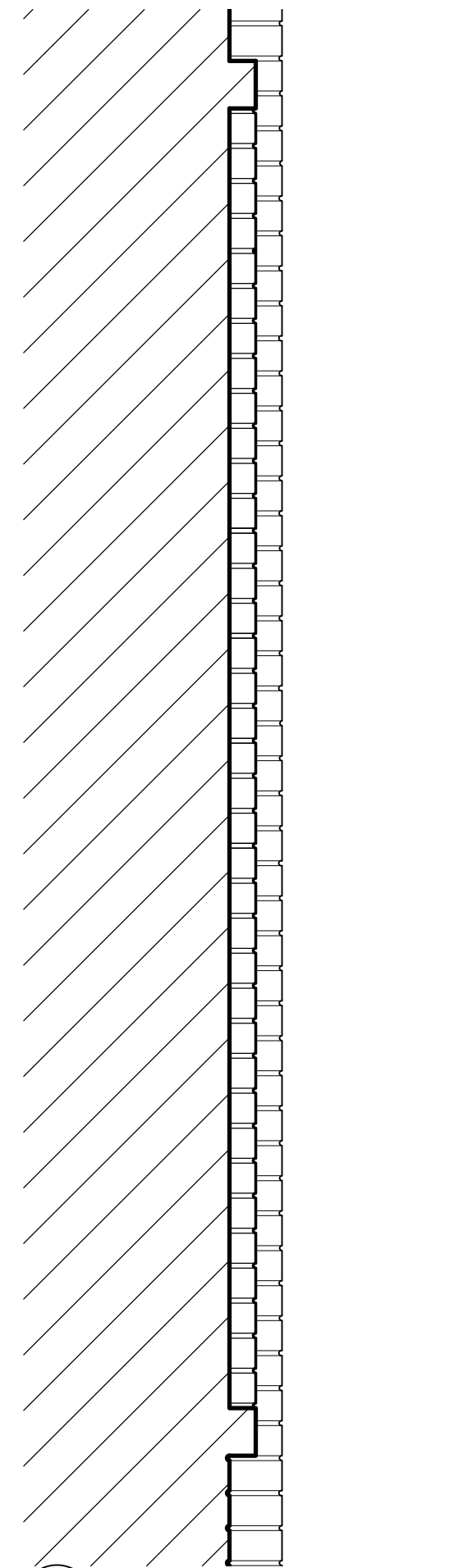
SEAL & SIGNATURE	DATE:	10/23/18
	PROJECT No:	1814
	DRAWING BY:	TD
	CHK BY:	LE
DWG No:		A-304
16 OF 40		

MATERIAL KEY

CONDITION:	GRAPHIC
ASPHALT/GRAVEL FILL	
CONCRETE	
CMU	
CMU (SECTION)	
BRICK	
BRICK (SECTION)	
SLATE	
CAST STONE	
STEEL	
METAL-CLAD WOOD	
WOOD	
BITUMINOUS RESIDUE	
AREA NOT ACCESSIBLE FOR SURVEY	
ELEMENTS NOT ACCESSIBLE FOR SURVEY	




B EAST ELEVATION



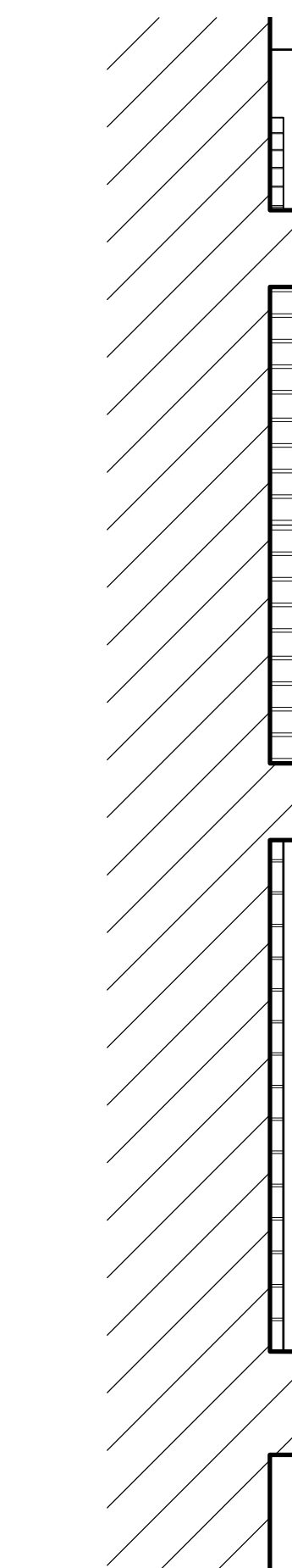
A SECTION THROUGH WALL

B1 EXTERIOR BRICK DETAIL – EAST FACADE

1" = 1' 0"




B WEST ELEVATION



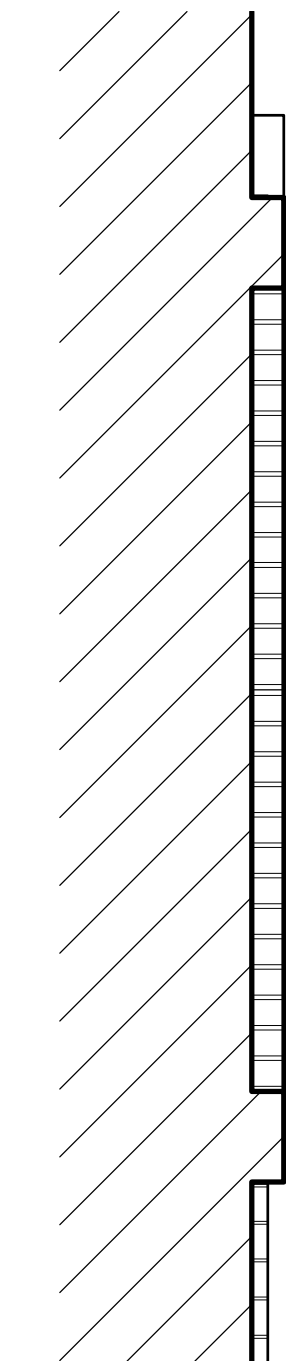
A SECTION THROUGH WALL

A2 BRICK AND ARCH DETAIL – EAST & WEST FACADES

1" = 1' 0"



B WEST ELEVATION



A SECTION THROUGH WALL

A1 BRICK DETAIL – NORTH & SOUTH FACADES

1" = 1' 0"

No.	REVISIONS/SUBMISSIONS	Date

PROJECT
MINEOLA ELECTRICAL SUBSTATION
MEASURED DRAWINGS

57 MAIN STREET, MINEOLA, NY 11501

MEASURED DRAWINGS
EXTERIOR BRICK DETAILS

SEAL & SIGNATURE	DATE:	10/23/18
	PROJECT No:	1814
	DRAWING BY:	TD
	CHK BY:	LE
	DWG No:	

A-401

OWNERSHIP AND USE OF DOCUMENTS:
DRAWINGS AND SPECIFICATIONS AS INSTRUMENTS OF PROFESSIONAL SERVICE ARE AND SHALL REMAIN THE PROPERTY OF THE ARCHITECT. THESE DOCUMENTS ARE NOT TO BE USED IN WHOLE OR IN PART FOR ANY OTHER PROJECTS OR PURPOSES, OR BY ANY OTHER PARTIES, THAN THOSE PROPERLY AUTHORIZED BY CONTRACT WITHOUT THE SPECIFIC WRITTEN AUTHORIZATION OF EASTON ARCHITECTS, LLP.

MATERIAL KEY

CONDITION:	GRAPHIC
ASPHALT/GRAVEL FILL	
CONCRETE	
CMU	
CMU (SECTION)	
BRICK	
BRICK (SECTION)	
SLATE	
CAST STONE	
STEEL	
METAL-CLAD WOOD	
WOOD	
BITUMINOUS RESIDUE	
AREA NOT ACCESSIBLE FOR SURVEY	
ELEMENTS NOT ACCESSIBLE FOR SURVEY	

No.	REVISIONS/SUBMISSIONS	Date

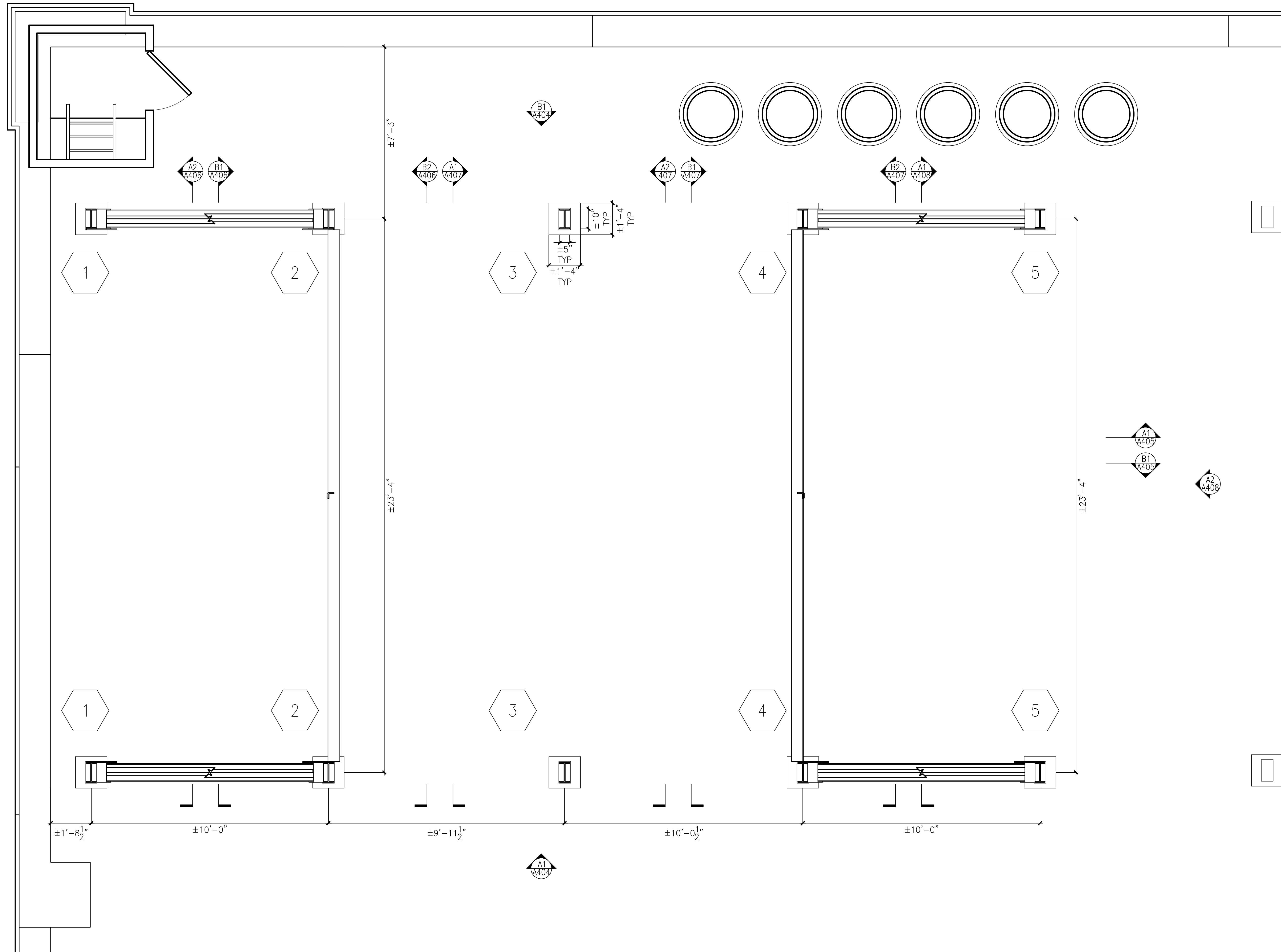
PROJECT
**MINEOLA ELECTRICAL
SUBSTATION**
MEASURED DRAWINGS

57 MAIN STREET, MINEOLA, NY 11501

**EXISTING CONDITIONS
ROOF TRUSS
PLAN**

SEAL & SIGNATURE	DATE:	10/23/18
	PROJECT No:	1814
	DRAWING BY:	TD
	CHK BY:	LE
	DWG No:	A-402

A-402



A1 TRUSS ASSEMBLY PLAN

1/2" = 1' 0"



OWNERSHIP AND USE OF DOCUMENTS:
DRAWINGS AND SPECIFICATIONS AS INSTRUMENTS OF PROFESSIONAL SERVICE ARE AND SHALL REMAIN THE PROPERTY OF THE ARCHITECT. THESE DOCUMENTS ARE NOT TO BE USED IN WHOLE OR IN PART FOR ANY OTHER PROJECTS OR PURPOSES, OR BY ANY OTHER PARTIES, THAN THOSE PROPERLY AUTHORIZED BY CONTRACT WITHOUT THE SPECIFIC WRITTEN AUTHORIZATION OF EASTON ARCHITECTS, LLP.

MATERIAL KEY

CONDITION:	GRAPHIC
ASPHALT/GRAVEL FILL	
CONCRETE	
CMU	
CMU (SECTION)	
BRICK	
BRICK (SECTION)	
SLATE	
CAST STONE	
STEEL	
METAL-CLAD WOOD	
WOOD	
BITUMINOUS RESIDUE	
AREA NOT ACCESSIBLE FOR SURVEY	
ELEMENTS NOT ACCESSIBLE FOR SURVEY	

No.	REVISIONS/SUBMISSIONS	Date

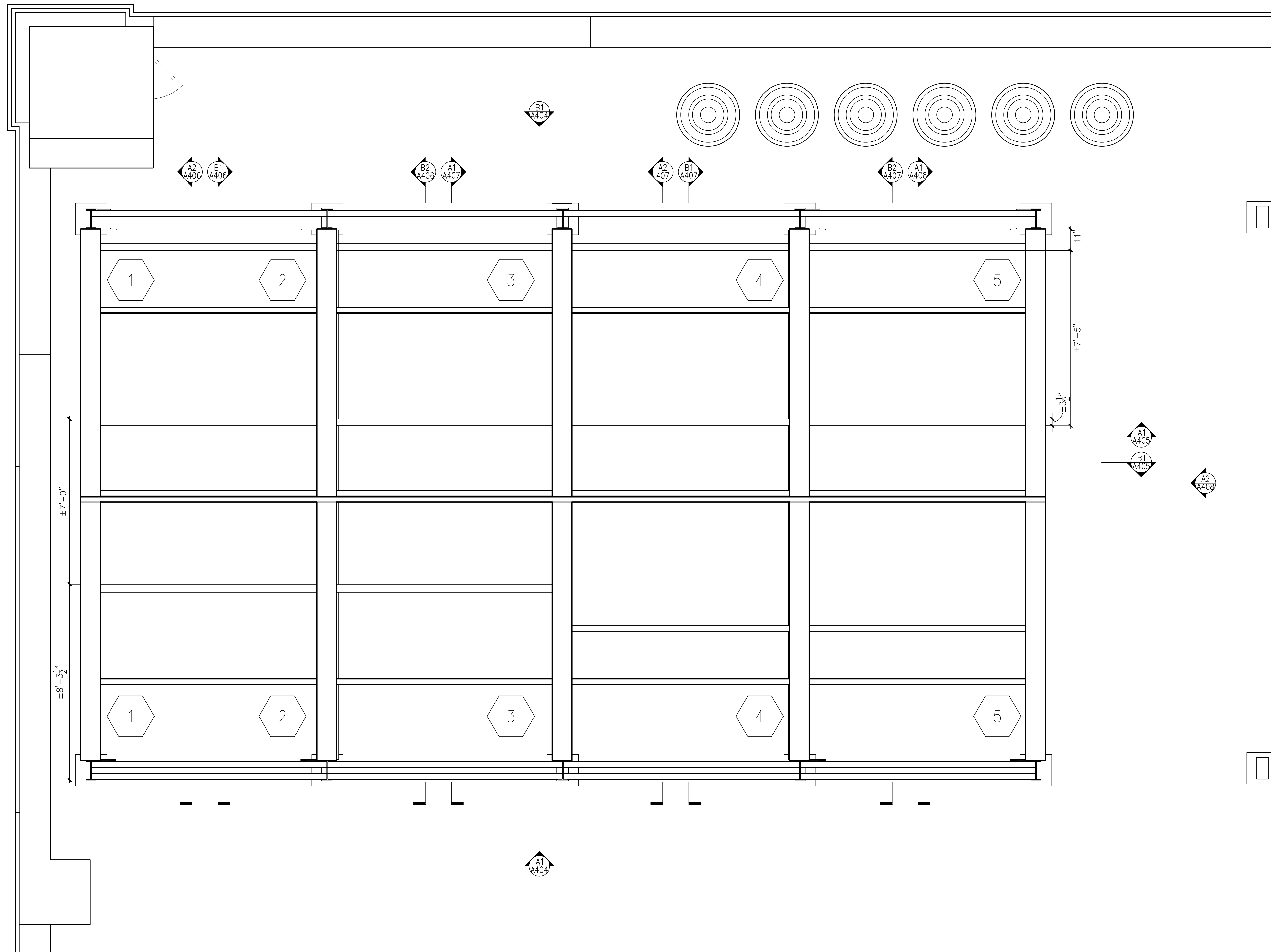
PROJECT
MINEOLA ELECTRICAL SUBSTATION
MEASURED DRAWINGS

57 MAIN STREET, MINEOLA, NY 11501

MEASURED DRAWINGS
ROOF TRUSS
ELEVATED PLAN


SEAL & SIGNATURE	DATE:	10/23/18
	PROJECT No:	1814
	DRAWING BY:	TD
	CHK BY:	LE
	DWG No:	

A-403



A1 TRUSS ASSEMBLY AERIAL PLAN

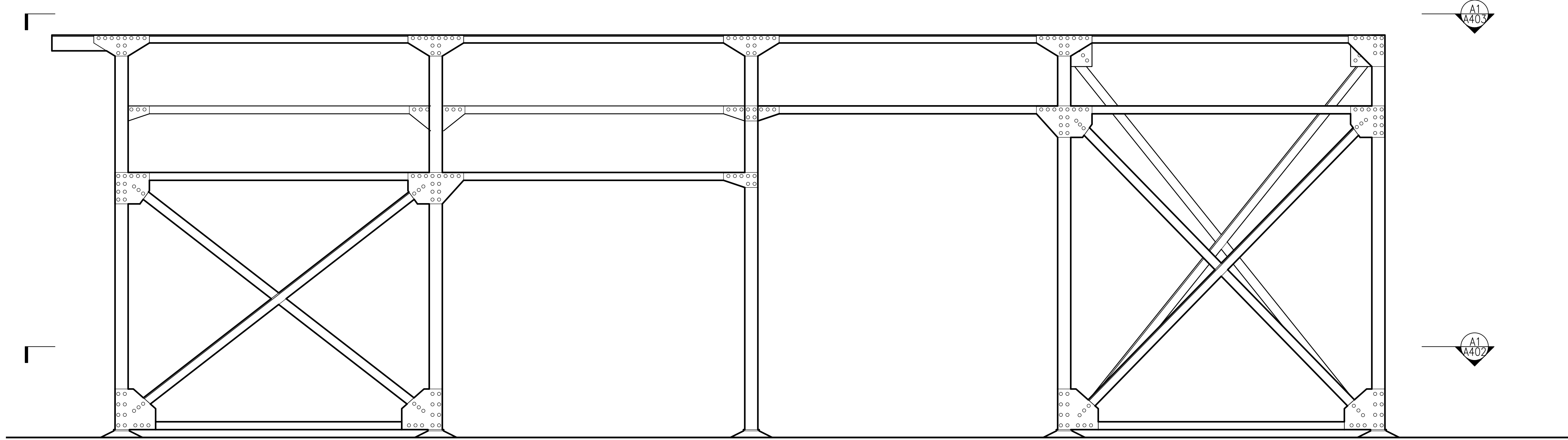
1/2" = 1' 0"



OWNERSHIP AND USE OF DOCUMENTS:
DRAWINGS AND SPECIFICATIONS AS INSTRUMENTS OF PROFESSIONAL SERVICE ARE AND SHALL REMAIN THE PROPERTY OF THE ARCHITECT. THESE DOCUMENTS ARE NOT TO BE USED IN WHOLE OR IN PART FOR ANY OTHER PROJECTS OR PURPOSES, OR BY ANY OTHER PARTIES, THAN THOSE PROPERLY AUTHORIZED BY CONTRACT WITHOUT THE SPECIFIC WRITTEN AUTHORIZATION OF EASTON ARCHITECTS, LLP.

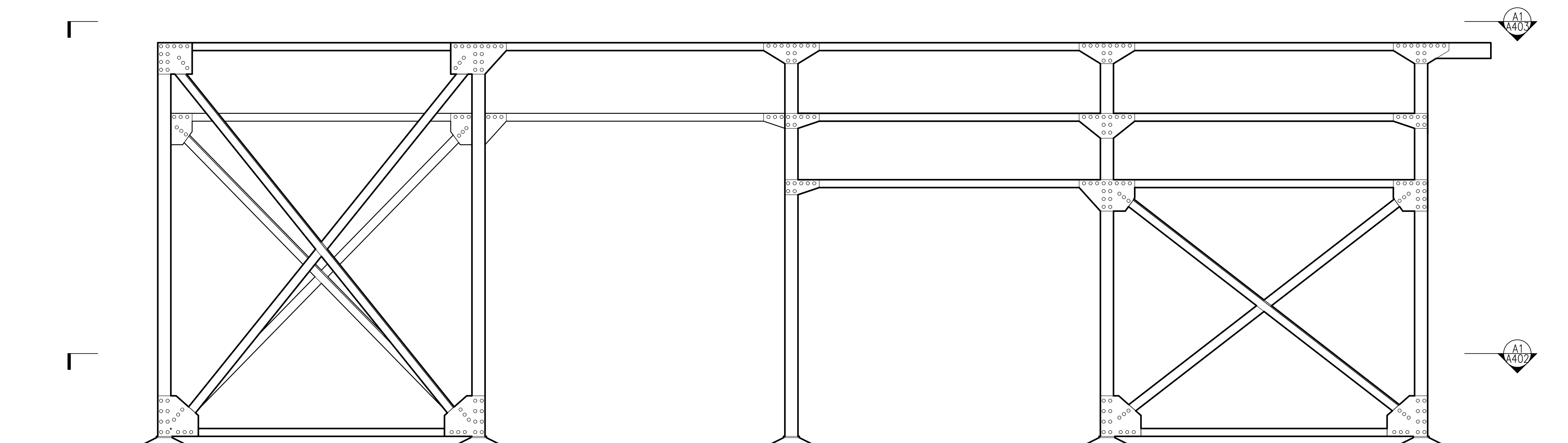
MATERIAL KEY

CONDITION:	GRAPHIC
ASPHALT/GRAVEL FILL	
CONCRETE	
CMU	
CMU (SECTION)	
BRICK	
BRICK (SECTION)	
SLATE	
CAST STONE	
STEEL	
METAL-CLAD WOOD	
WOOD	
BITUMINOUS RESIDUE	
AREA NOT ACCESSIBLE FOR SURVEY	
ELEMENTS NOT ACCESSIBLE FOR SURVEY	



B1 TRUSS ASSEMBLY EAST ELEVATION

1/2" = 1' 0"



A1 TRUSS ASSEMBLY WEST ELEVATION

1/2" = 1' 0"

No.	REVISIONS/SUBMISSIONS	Date

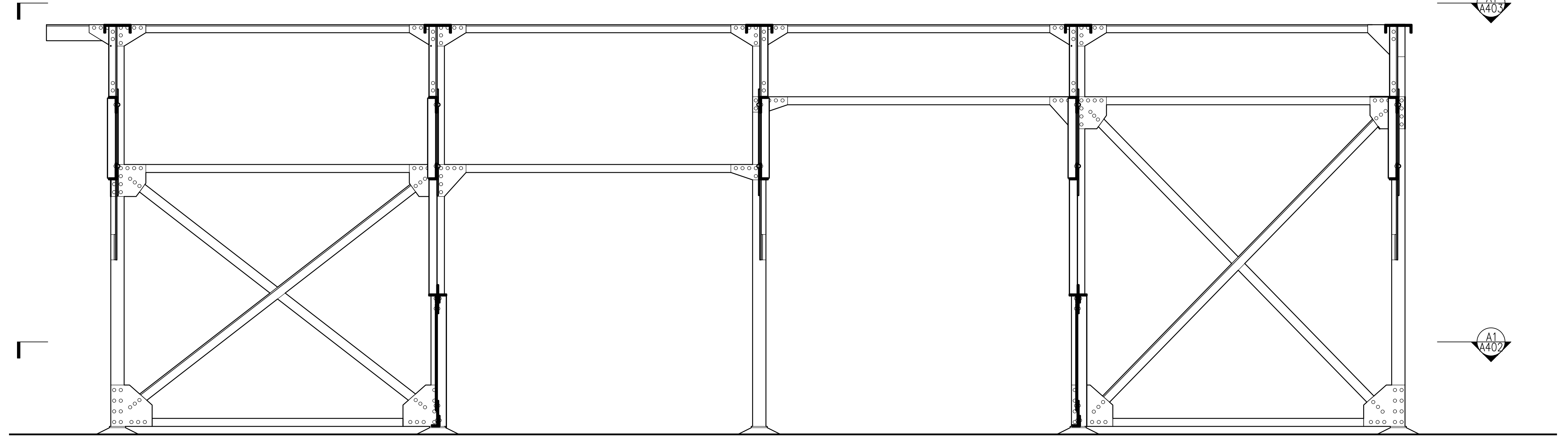
PROJECT
MINEOLA ELECTRICAL SUBSTATION
MEASURED DRAWINGS

57 MAIN STREET, MINEOLA, NY 11501

MEASURED DRAWINGS
ROOF TRUSS
EAST & WEST ELEVATIONS

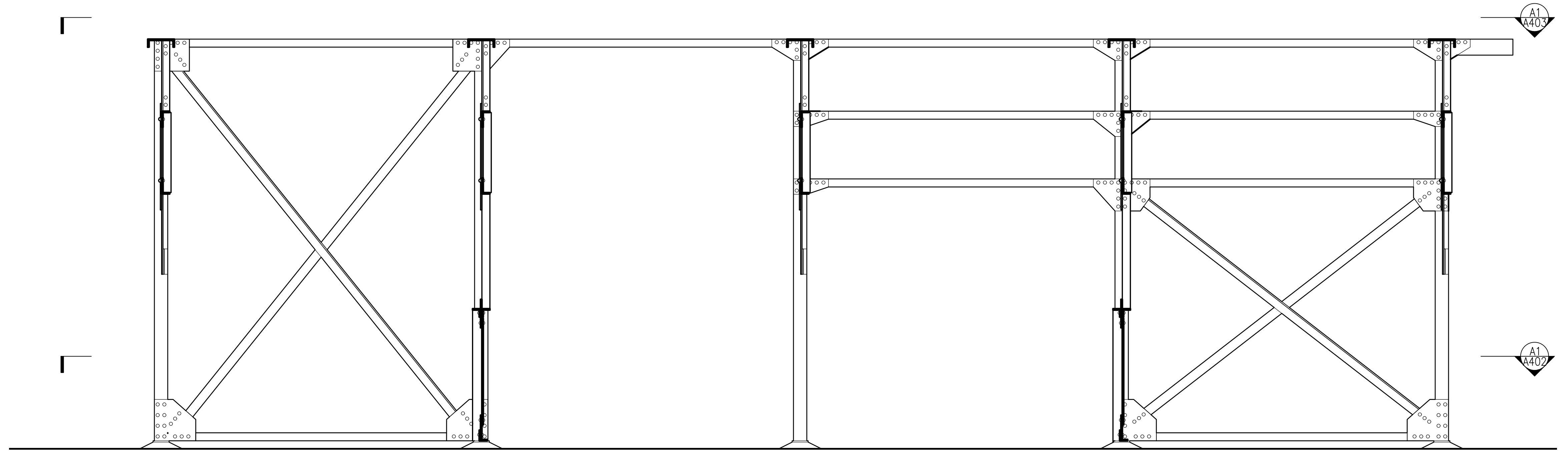
SEAL & SIGNATURE	DATE:	10/23/18
	PROJECT No:	1814
	DRAWING BY:	TD
	CHK BY:	LE
	DWG No:	A-404

OWNERSHIP AND USE OF DOCUMENTS:
DRAWINGS AND SPECIFICATIONS AS INSTRUMENTS OF PROFESSIONAL SERVICE ARE AND SHALL REMAIN THE PROPERTY OF THE ARCHITECT. THESE DOCUMENTS ARE NOT TO BE USED IN WHOLE OR IN PART FOR ANY OTHER PROJECTS OR PURPOSES, OR BY ANY OTHER PARTIES, THAN THOSE PROPERLY AUTHORIZED BY CONTRACT WITHOUT THE SPECIFIC WRITTEN AUTHORIZATION OF EASTON ARCHITECTS, LLP.



B1 TRUSS ASSEMBLY SECTION FACING WEST

1/2" = 1' 0"



A1 TRUSS ASSEMBLY SECTION FACING EAST

1/2" = 1' 0"

MATERIAL KEY

CONDITION:	GRAPHIC
ASPHALT/GRAVEL FILL	
CONCRETE	
CMU	
CMU (SECTION)	
BRICK	
BRICK (SECTION)	
SLATE	
CAST STONE	
STEEL	
METAL-CLAD WOOD	
WOOD	
BITUMINOUS RESIDUE	
AREA NOT ACCESSIBLE FOR SURVEY	
ELEMENTS NOT ACCESSIBLE FOR SURVEY	

No.	REVISIONS/SUBMISSIONS	Date

PROJECT
MINEOLA ELECTRICAL SUBSTATION
MEASURED DRAWINGS

57 MAIN STREET, MINEOLA, NY 11501

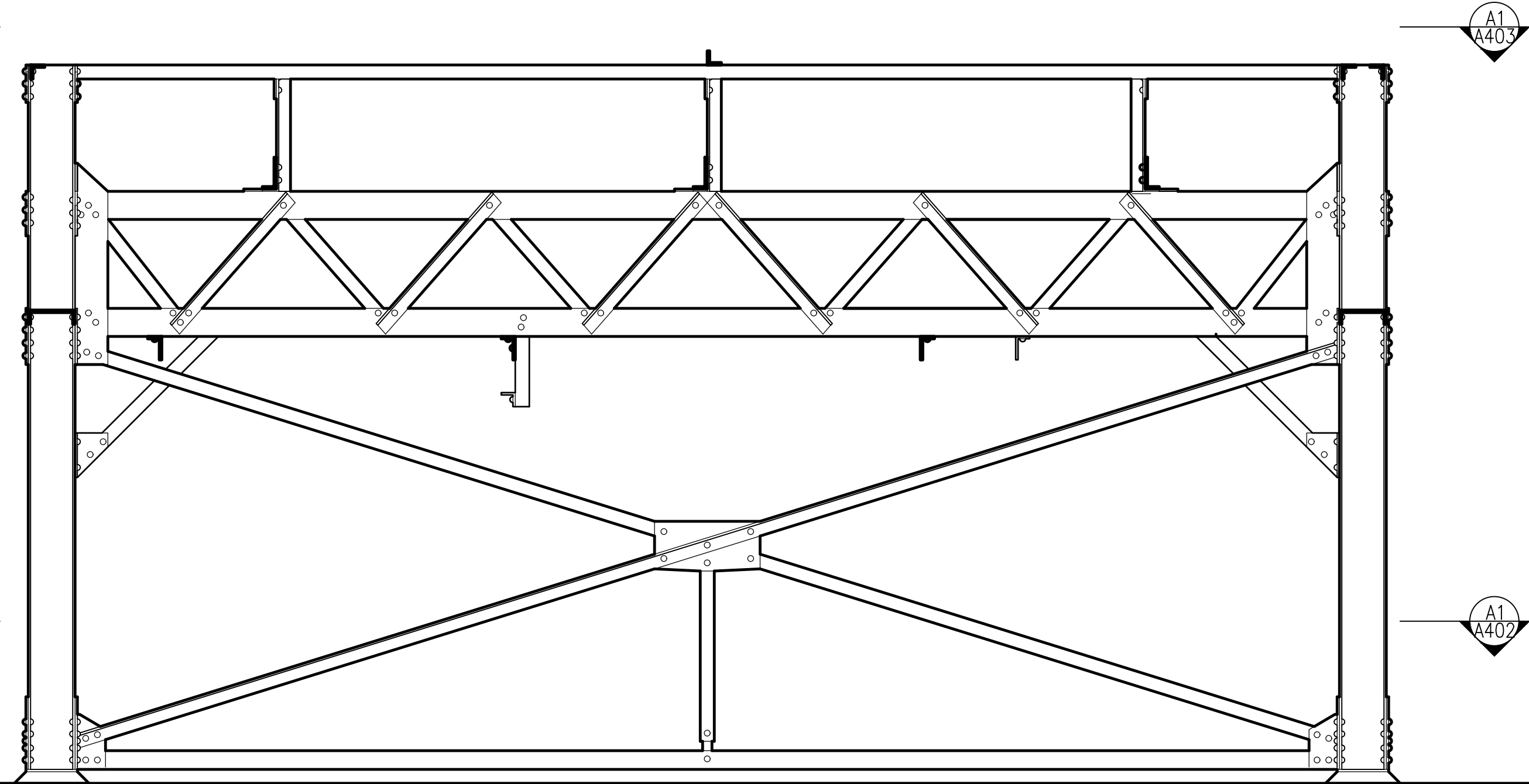
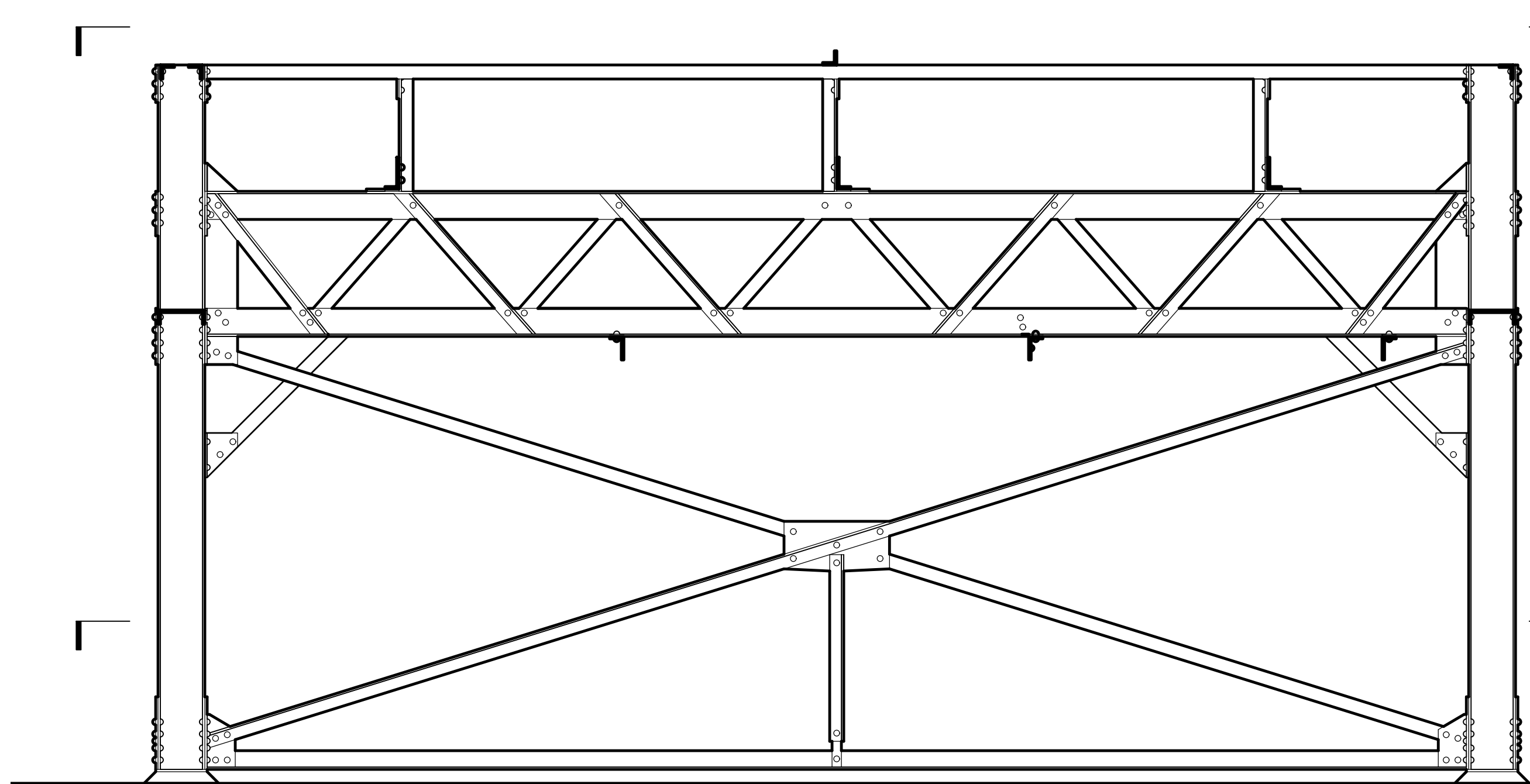
MEASURED DRAWINGS
ROOF TRUSS
LONGITUDINAL SECTIONS

SEAL & SIGNATURE	DATE:	10/23/18
	PROJECT No:	1814
	DRAWING BY:	TD
	CHK BY:	LE
	DWG No:	A-405
		21 OF 40

OWNERSHIP AND USE OF DOCUMENTS:
DRAWINGS AND SPECIFICATIONS AS INSTRUMENTS OF PROFESSIONAL SERVICE ARE AND SHALL REMAIN THE PROPERTY OF THE ARCHITECT. THESE DOCUMENTS ARE NOT TO BE USED IN WHOLE OR IN PART FOR ANY OTHER PROJECTS OR PURPOSES, OR BY ANY OTHER PARTIES, THAN THOSE PROPERLY AUTHORIZED BY CONTRACT WITHOUT THE SPECIFIC WRITTEN AUTHORIZATION OF EASTON ARCHITECTS, LLP.

MATERIAL KEY

CONDITION:	GRAPHIC
ASPHALT/GRAVEL FILL	
CONCRETE	
CMU	
CMU (SECTION)	
BRICK	
BRICK (SECTION)	
SLATE	
CAST STONE	
STEEL	
METAL-CLAD WOOD	
WOOD	
BITUMINOUS RESIDUE	
AREA NOT ACCESSIBLE FOR SURVEY	
ELEMENTS NOT ACCESSIBLE FOR SURVEY	

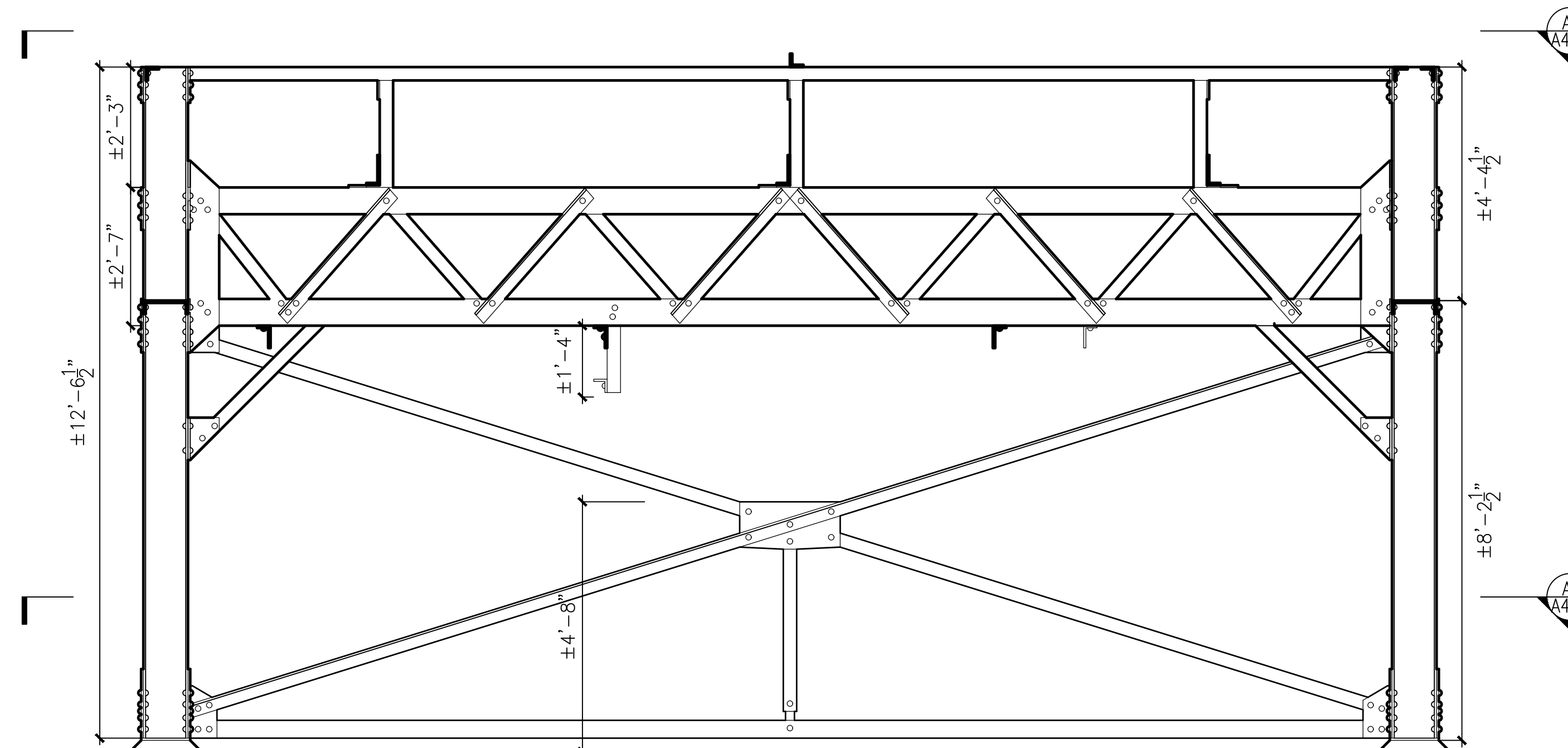
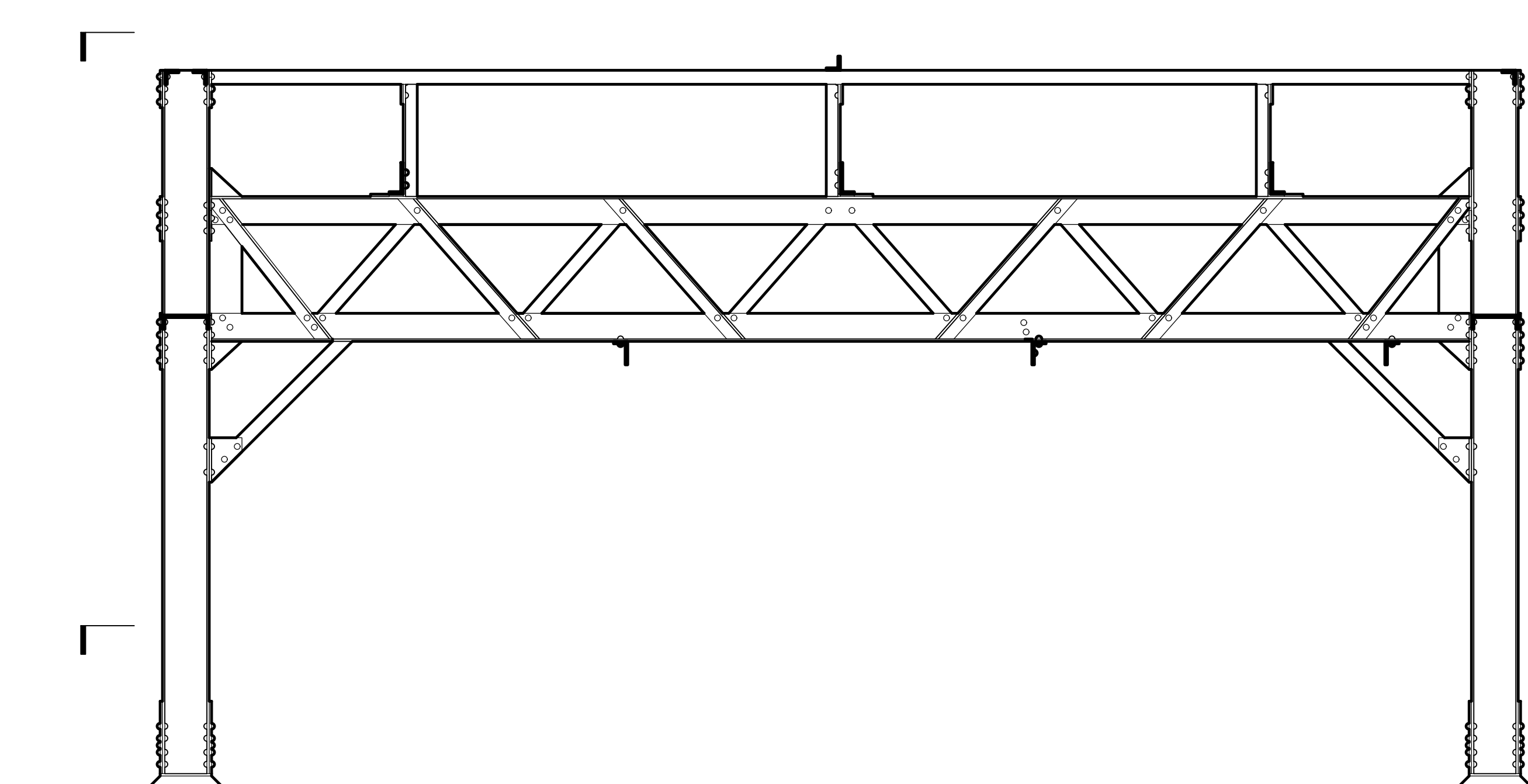


B2 TRUSS 2 ELEVATION FACING NORTH

1/2" = 1' 0"

B1 TRUSS 2 ELEVATION FACING SOUTH

1/2" = 1' 0"



A2 TRUSS 1 ELEVATION FACING NORTH

1/2" = 1' 0"

A1 TRUSS 1 ELEVATION FACING SOUTH

1/2" = 1' 0"

No.	REVISIONS/SUBMISSIONS	Date

PROJECT
MINEOLA ELECTRICAL SUBSTATION
MEASURED DRAWINGS

57 MAIN STREET, MINEOLA, NY 11501

MEASURED DRAWINGS
ROOF TRUSS 1 & 2
TRANSVERSE SECTIONS

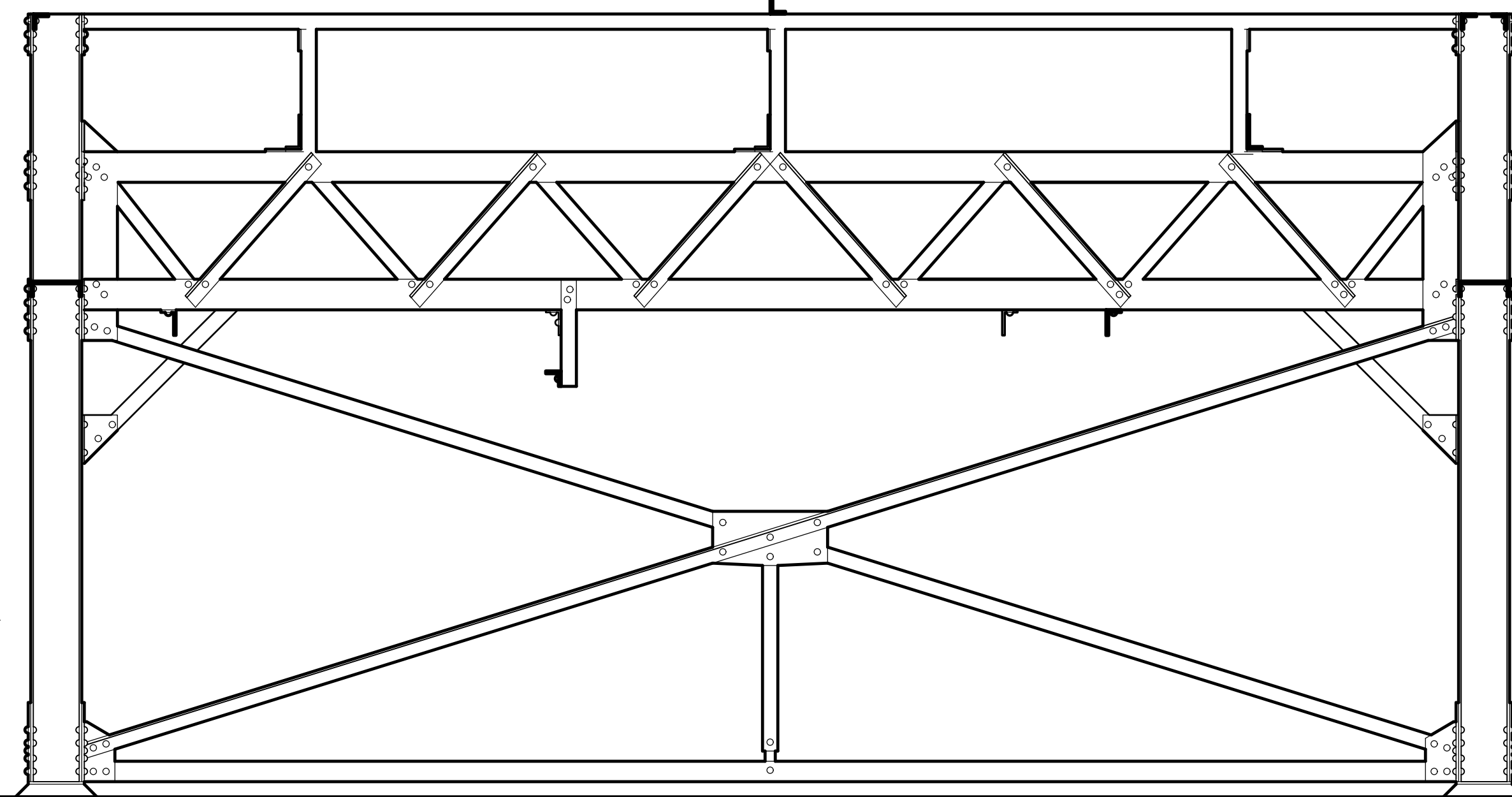
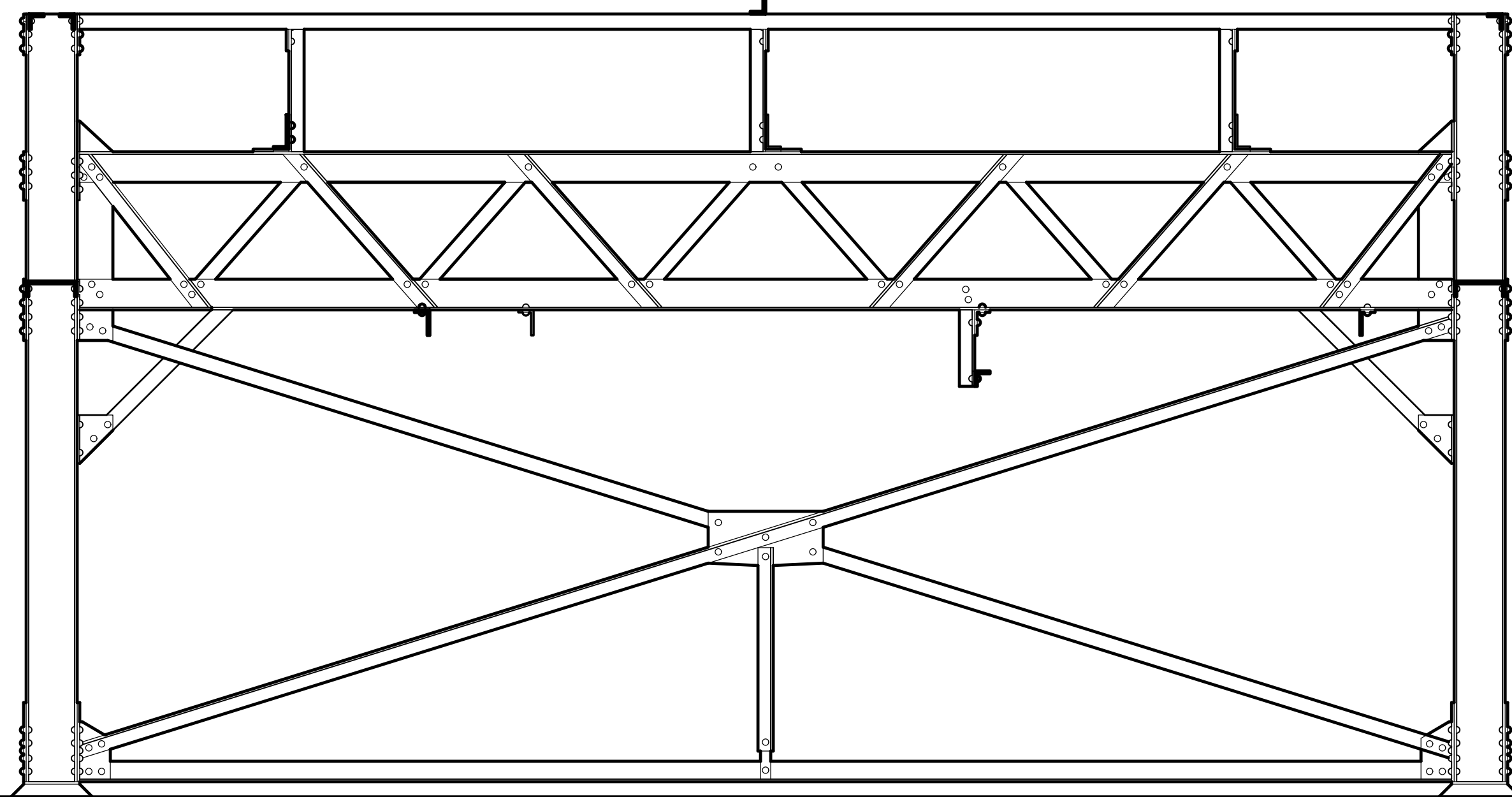
SEAL & SIGNATURE	DATE:	10/23/18
	PROJECT No:	1814
	DRAWING BY:	TD
	CHK BY:	LE
	DWG No:	

A-406

OWNERSHIP AND USE OF DOCUMENTS:
DRAWINGS AND SPECIFICATIONS AS INSTRUMENTS OF PROFESSIONAL SERVICE ARE AND SHALL REMAIN THE PROPERTY OF THE ARCHITECT. THESE DOCUMENTS ARE NOT TO BE USED IN WHOLE OR IN PART FOR ANY OTHER PROJECTS OR PURPOSES, OR BY ANY OTHER PARTIES, THAN THOSE PROPERLY AUTHORIZED BY CONTRACT WITHOUT THE SPECIFIC WRITTEN AUTHORIZATION OF EASTON ARCHITECTS, LLP.

MATERIAL KEY

CONDITION:	GRAPHIC
ASPHALT/GRAVEL FILL	
CONCRETE	
CMU	
CMU (SECTION)	
BRICK	
BRICK (SECTION)	
SLATE	
CAST STONE	
STEEL	
METAL-CLAD WOOD	
WOOD	
BITUMINOUS RESIDUE	
AREA NOT ACCESSIBLE FOR SURVEY	
ELEMENTS NOT ACCESSIBLE FOR SURVEY	

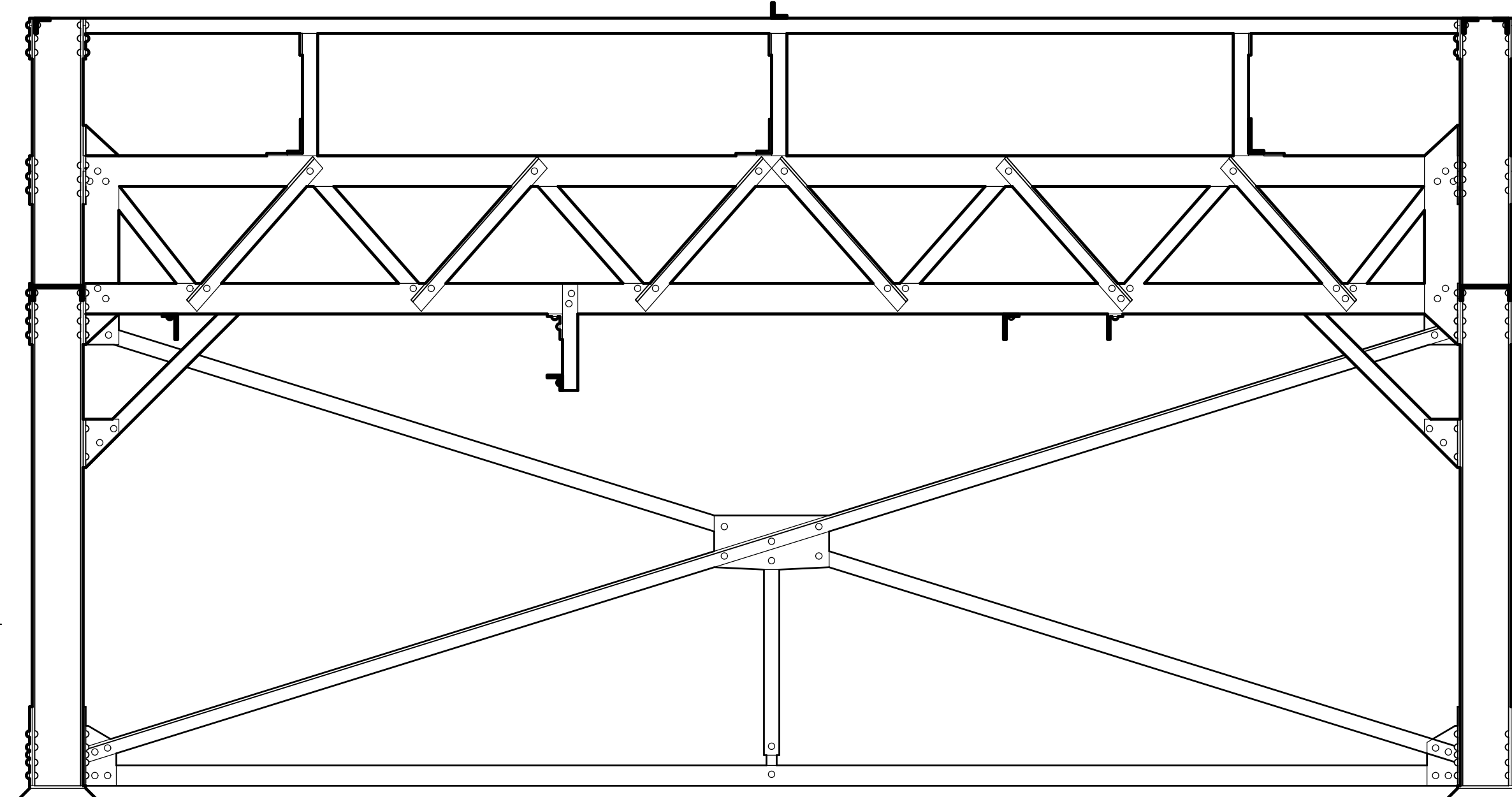
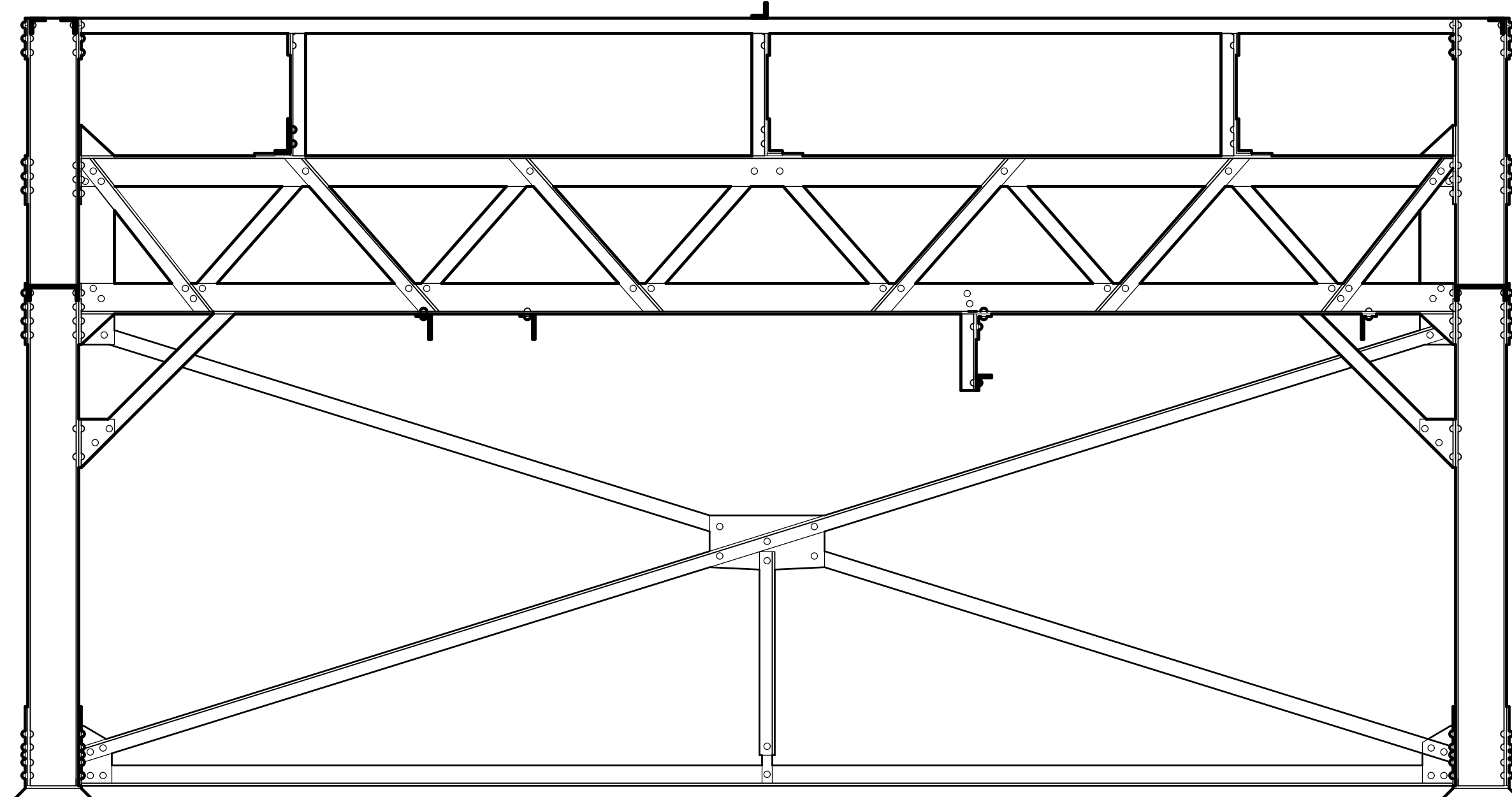


B2 TRUSS 4 ELEVATION FACING NORTH

1/2" = 1' 0"

B1 TRUSS 4 ELEVATION FACING SOUTH

1/2" = 1' 0"



A2 TRUSS 3 ELEVATION FACING NORTH

1/2" = 1' 0"

A1 TRUSS 3 ELEVATION FACING SOUTH

1/2" = 1' 0"

PROJECT
**MINEOLA ELECTRICAL
SUBSTATION**
MEASURED DRAWINGS

57 MAIN STREET, MINEOLA, NY 11501

MEASURED DRAWINGS
ROOF TRUSS 3 & 4
TRANSVERSE SECTIONS

SEAL & SIGNATURE	DATE:	10/23/18
	PROJECT No:	1814
	DRAWING BY:	TD
	CHK BY:	LE
	DWG No:	

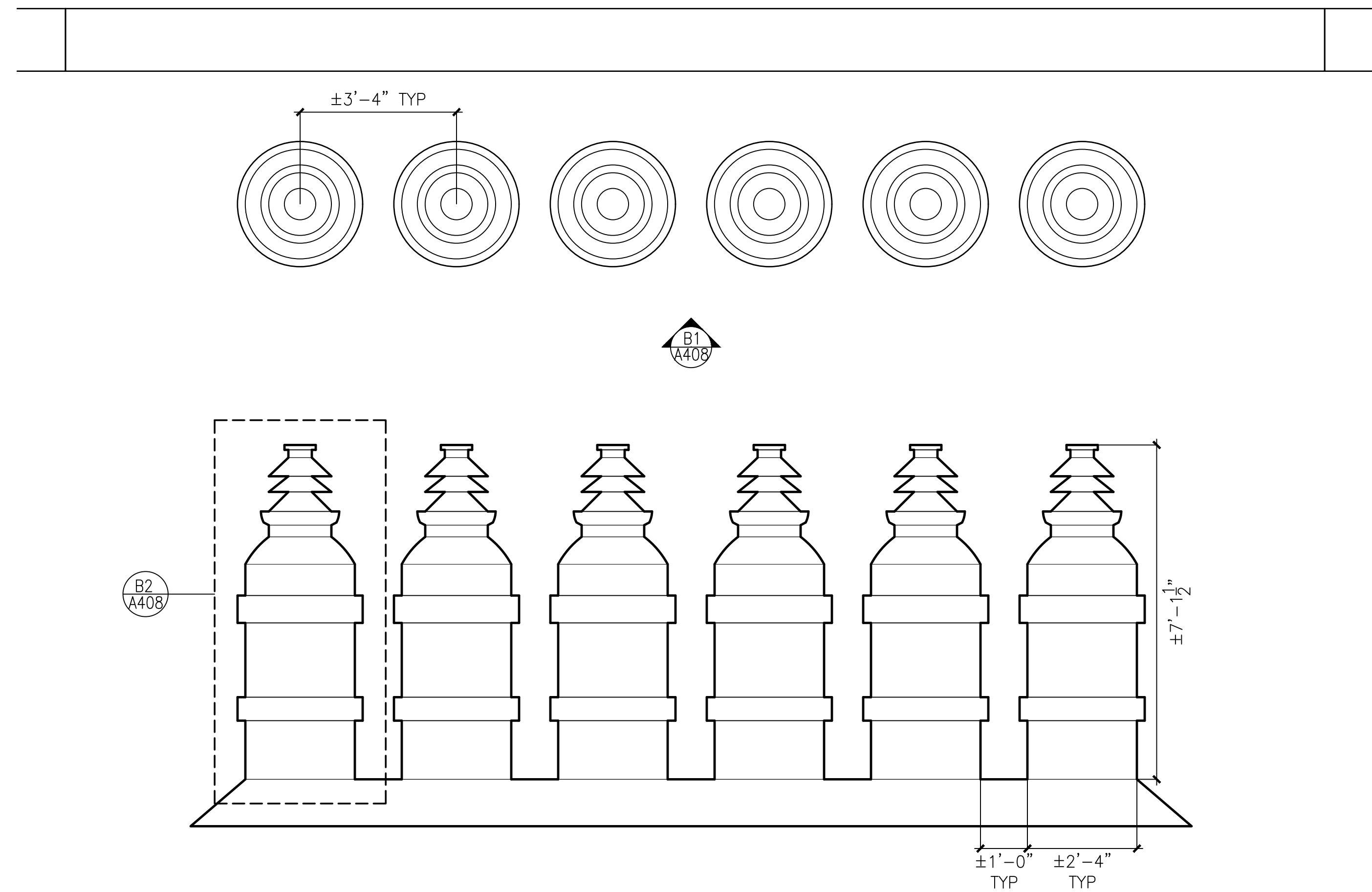
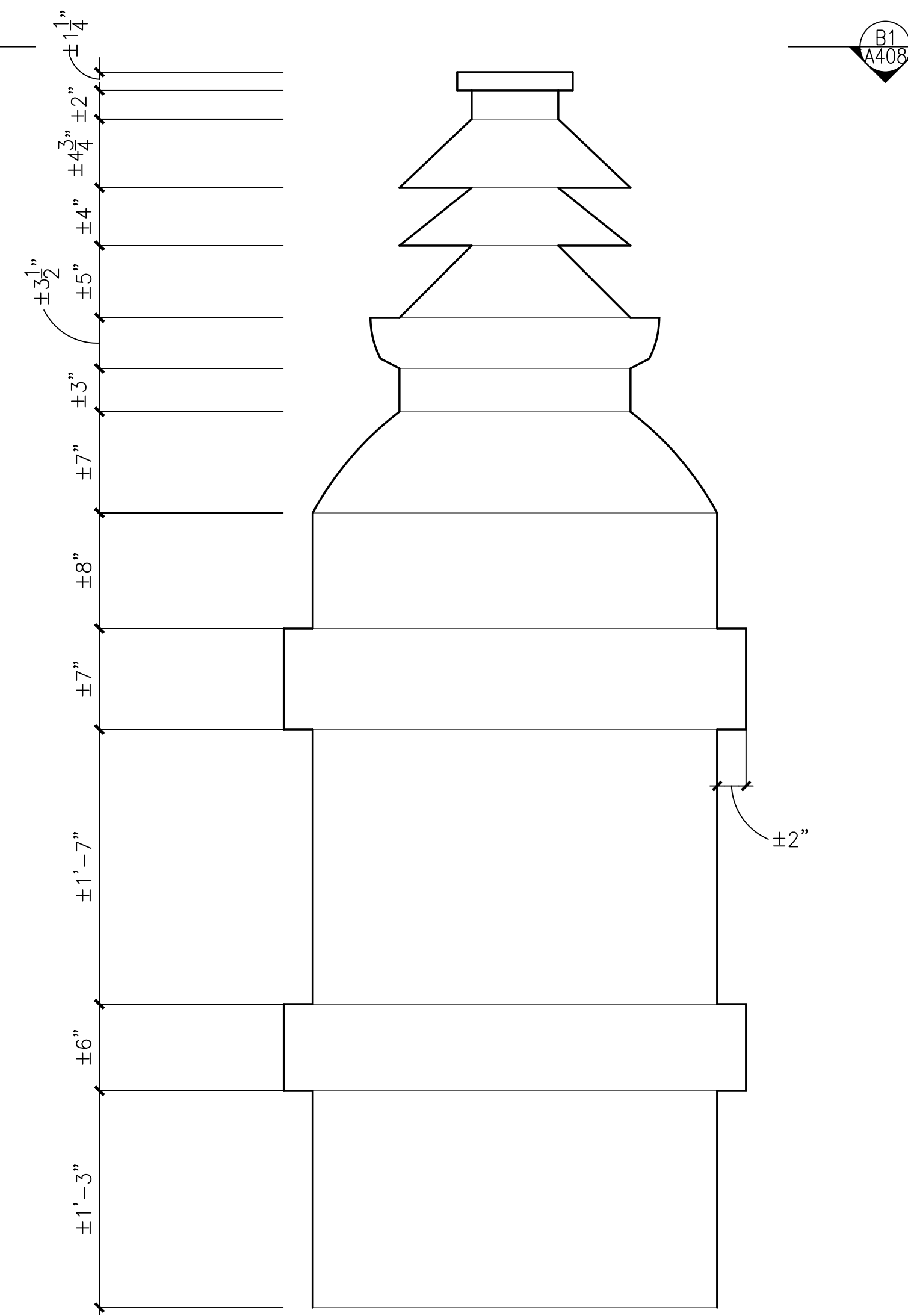
A-407

23 OF 40

OWNERSHIP AND USE OF DOCUMENTS:
DRAWINGS AND SPECIFICATIONS AS INSTRUMENTS OF PROFESSIONAL SERVICE ARE AND SHALL REMAIN THE PROPERTY OF THE ARCHITECT. THESE DOCUMENTS ARE NOT TO BE USED IN WHOLE OR IN PART FOR ANY OTHER PROJECTS OR PURPOSES, OR BY ANY OTHER PARTIES, THAN THOSE PROPERLY AUTHORIZED BY CONTRACT WITHOUT THE SPECIFIC WRITTEN AUTHORIZATION OF EASTON ARCHITECTS, LLP.

MATERIAL KEY

CONDITION:	GRAPHIC
ASPHALT/GRAVEL FILL	
CONCRETE	
CMU	
CMU (SECTION)	
BRICK	
BRICK (SECTION)	
SLATE	
CAST STONE	
STEEL	
METAL-CLAD WOOD	
WOOD	
BITUMINOUS RESIDUE	
AREA NOT ACCESSIBLE FOR SURVEY	
ELEMENTS NOT ACCESSIBLE FOR SURVEY	

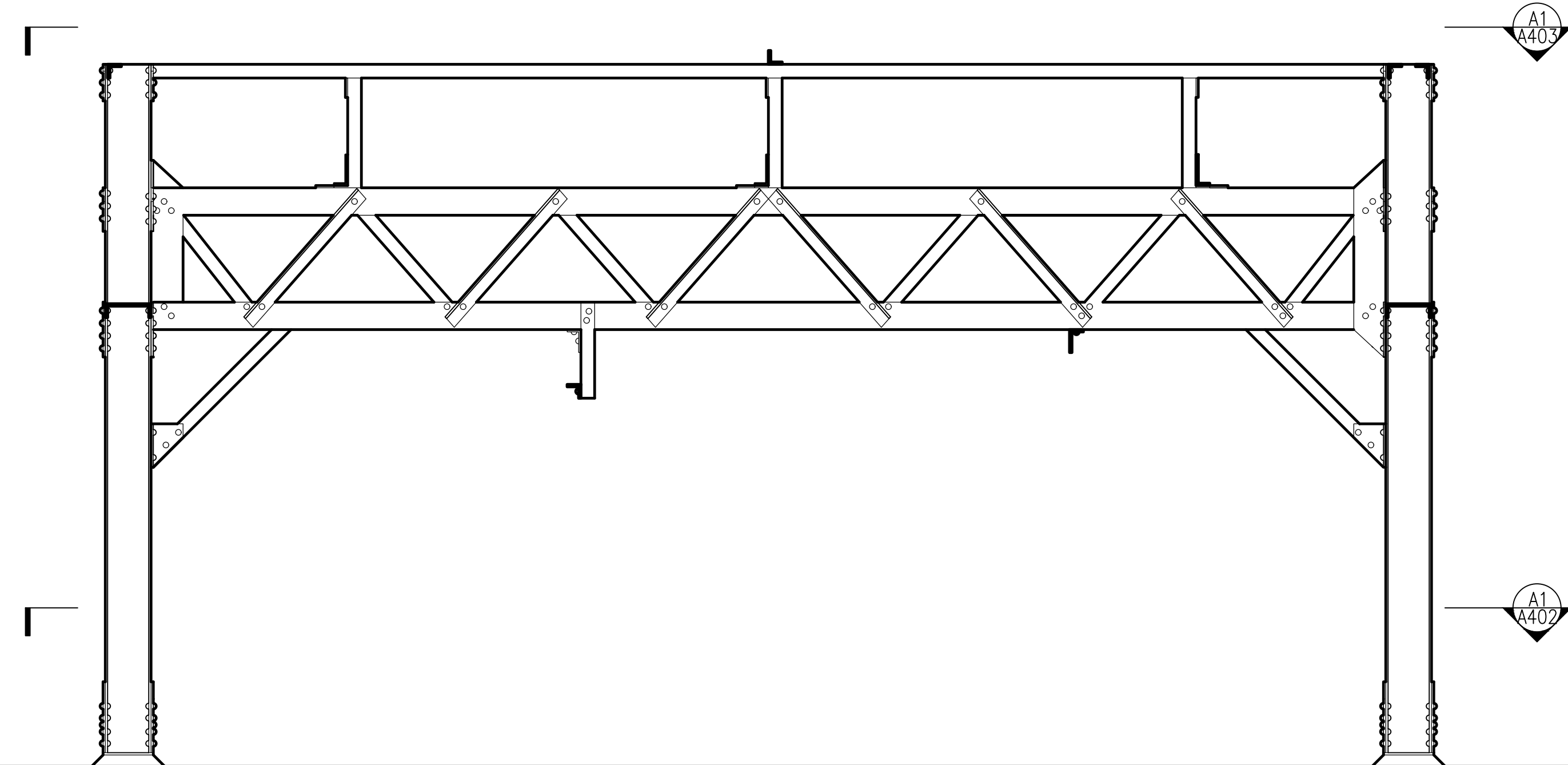
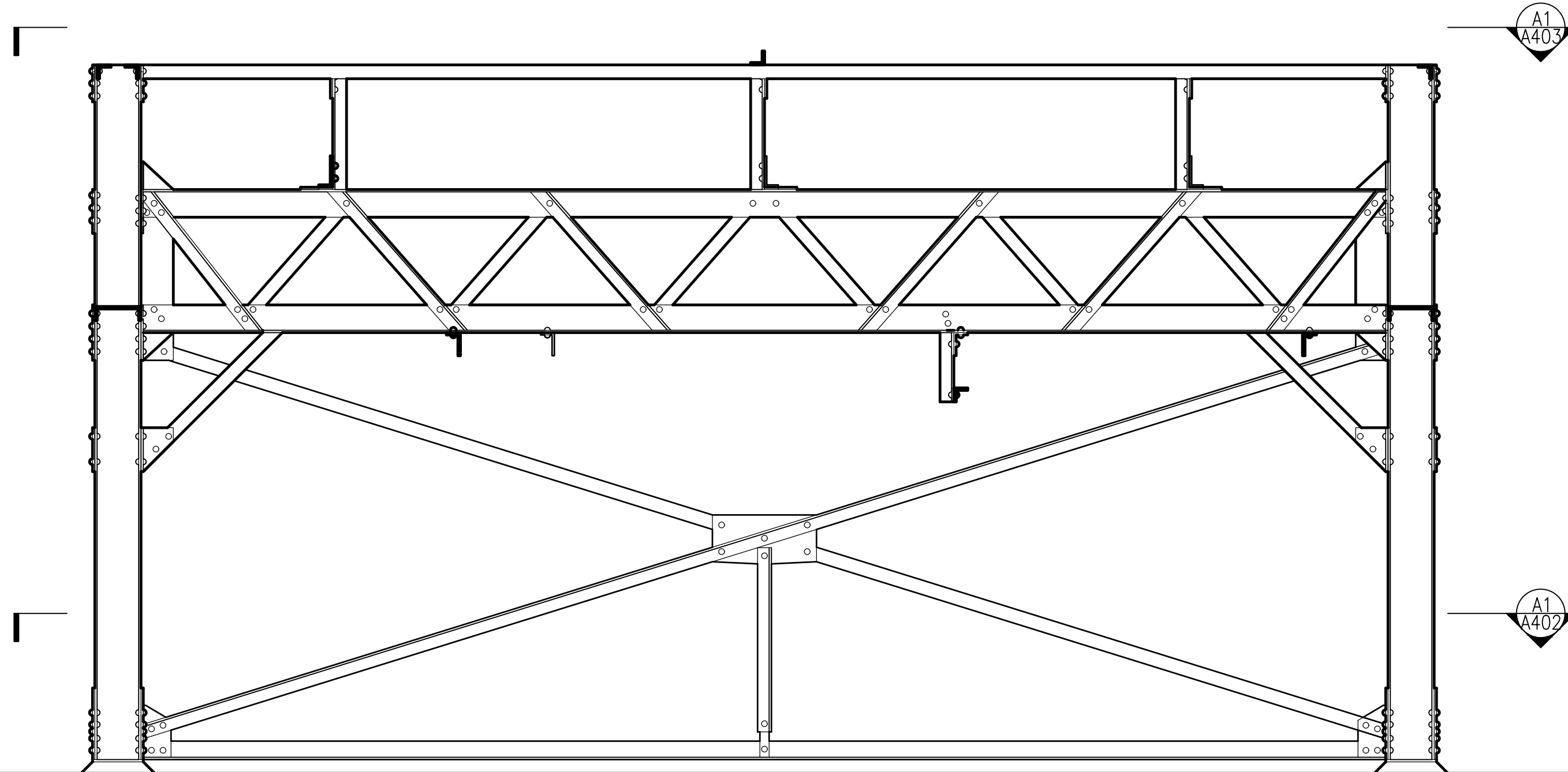


B2 CONDUCTOR DETAIL

1 1/2" = 1' 0"

B1 CONDUCTOR ELEVATION AND PLAN

1/2" = 1' 0"



A2 TRUSS 5 ELEVATION FACING NORTH

1/2" = 1' 0"

A1 TRUSS 5 ELEVATION FACING SOUTH

1/2" = 1' 0"

No.	REVISIONS/SUBMISSIONS	Date

PROJECT
**MINEOLA ELECTRICAL
SUBSTATION**
MEASURED DRAWINGS

57 MAIN STREET, MINEOLA, NY 11501

**MEASURED DRAWINGS
ROOF TRUSS 5 SECTIONS
& CONDUCTOR DETAILS**

SEAL & SIGNATURE	DATE: 10/23/18
	PROJECT No: 1814
	DRAWING BY: TD
	CHK BY: LE
	DWG No:

A-408

OWNERSHIP AND USE OF DOCUMENTS:
DRAWINGS AND SPECIFICATIONS AS INSTRUMENTS OF PROFESSIONAL SERVICE ARE AND SHALL REMAIN THE PROPERTY OF THE ARCHITECT. THESE DOCUMENTS ARE NOT TO BE USED IN WHOLE OR IN PART FOR ANY OTHER PROJECTS OR PURPOSES, OR BY ANY OTHER PARTIES, THAN THOSE PROPERLY AUTHORIZED BY CONTRACT WITHOUT THE SPECIFIC WRITTEN AUTHORIZATION OF EASTON ARCHITECTS, LLP.

MATERIAL KEY

CONDITION:	GRAPHIC
ASPHALT/GRAVEL FILL	
CONCRETE	
CMU	
CMU (SECTION)	
BRICK	
BRICK (SECTION)	
SLATE	
CAST STONE	
STEEL	
METAL-CLAD WOOD	
WOOD	
BITUMINOUS RESIDUE	
AREA NOT ACCESSIBLE FOR SURVEY	
ELEMENTS NOT ACCESSIBLE FOR SURVEY	

No.	REVISIONS/SUBMISSIONS	Date

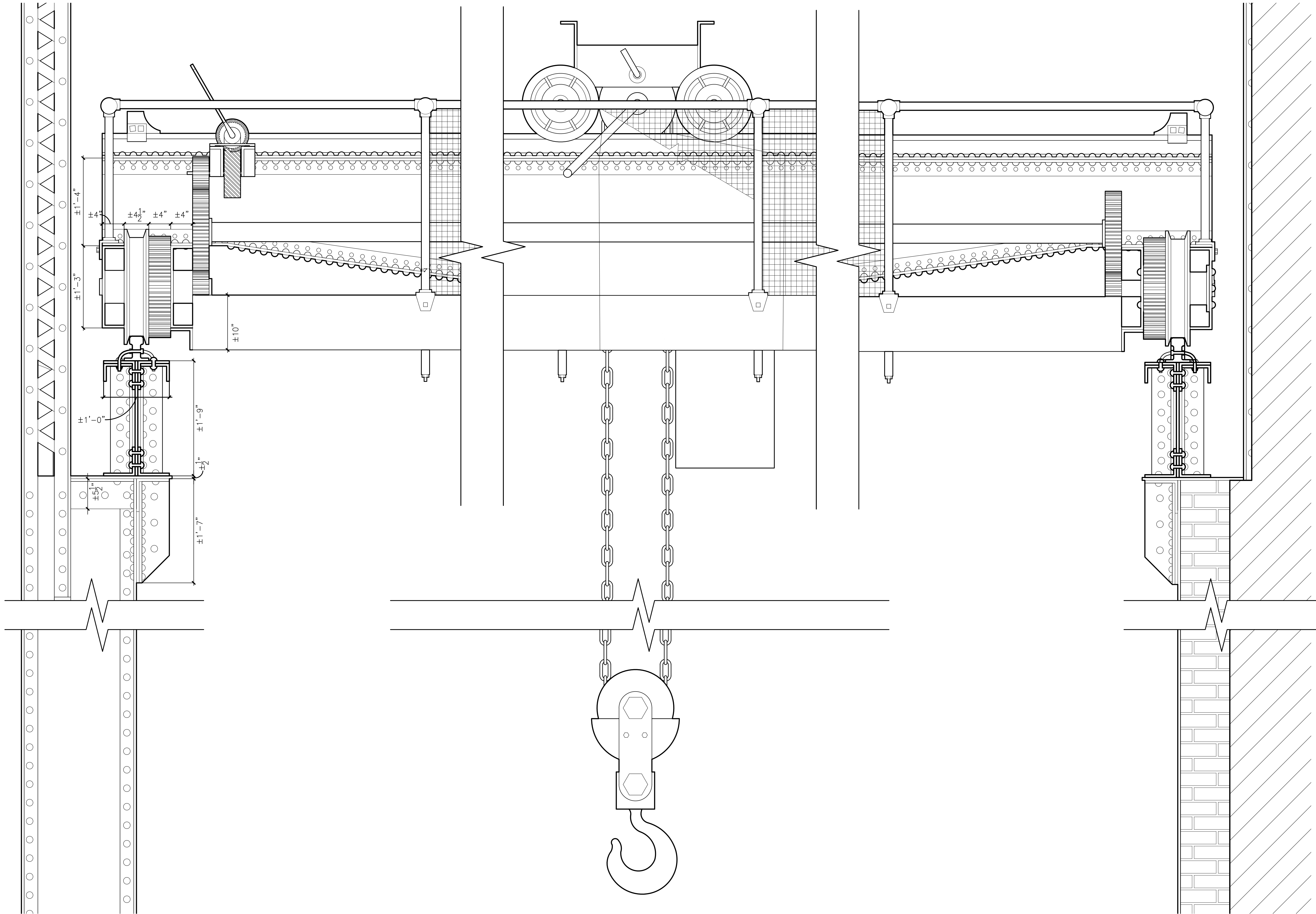
PROJECT
**MINEOLA ELECTRICAL
SUBSTATION**
MEASURED DRAWINGS

57 MAIN STREET, MINEOLA, NY 11501

**MEASURED DRAWINGS
CRANE DETAILS**

SEAL & SIGNATURE	DATE:	10/23/18
	PROJECT No:	1814
	DRAWING BY:	TD
	CHK BY:	LE

DWG No:
A-501

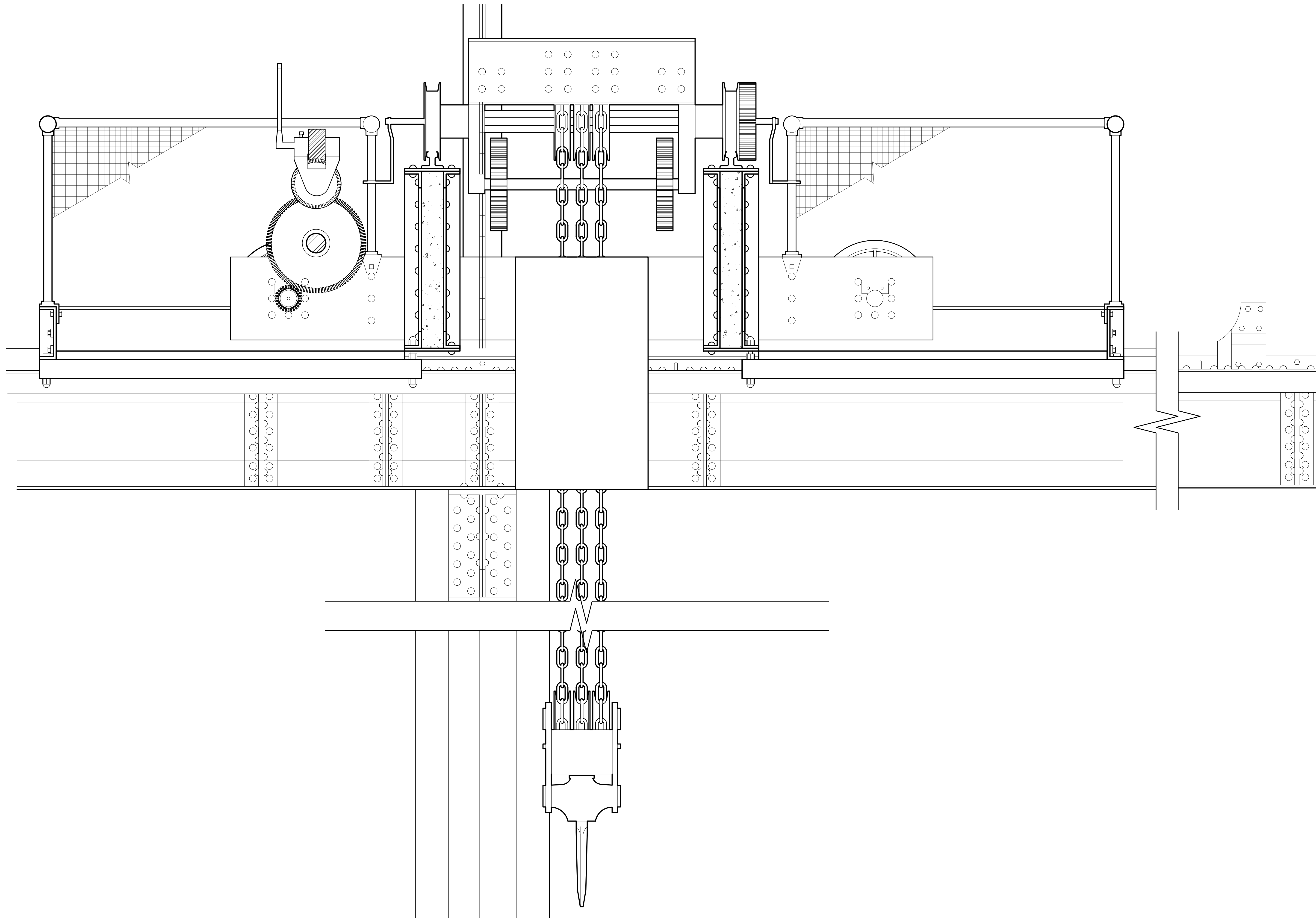


A1 LONGITUDINAL CRANE DETAILS, FACING SOUTH

EASTONARCHITECTS

20 WEST 44TH STREET, SUITE 604
NEW YORK, NY 10036
212-779-9570 TEL

OWNERSHIP AND USE OF DOCUMENTS:
DRAWINGS AND SPECIFICATIONS AS INSTRUMENTS OF PROFESSIONAL SERVICE ARE AND SHALL REMAIN THE PROPERTY OF THE ARCHITECT. THESE DOCUMENTS ARE NOT TO BE USED IN WHOLE OR IN PART FOR ANY OTHER PROJECTS OR PURPOSES, OR BY ANY OTHER PARTIES, THAN THOSE PROPERLY AUTHORIZED BY CONTRACT WITHOUT THE SPECIFIC WRITTEN AUTHORIZATION OF EASTON ARCHITECTS, LLP.



MATERIAL KEY

CONDITION:	GRAPHIC
ASPHALT/GRAVEL FILL	[Symbol]
CONCRETE	[Symbol]
CMU	[Symbol]
CMU (SECTION)	[Symbol]
BRICK	[Symbol]
BRICK (SECTION)	[Symbol]
SLATE	[Symbol]
CAST STONE	[Symbol]
STEEL	[Symbol]
METAL-CLAD WOOD	[Symbol]
WOOD	[Symbol]
BITUMINOUS RESIDUE	[Symbol]
AREA NOT ACCESSIBLE FOR SURVEY	[Symbol]
ELEMENTS NOT ACCESSIBLE FOR SURVEY	[Symbol]

No.	REVISIONS/SUBMISSIONS	Date

PROJECT
MINEOLA ELECTRICAL SUBSTATION
 MEASURED DRAWINGS
 57 MAIN STREET, MINEOLA, NY 11501

MEASURED DRAWINGS
CRANE SUPPORT BEAM DETAILS

SEAL & SIGNATURE
 DATE: 10/23/18
 PROJECT No: 1814
 DRAWING BY: TD
 CHK BY: LE
 DWG No:
A-502
 26 OF 40

A1 TRANSVERSE CRANE DETAILS, FACING EAST
 1 1/2" = 1' 0"

OWNERSHIP AND USE OF DOCUMENTS:
DRAWINGS AND SPECIFICATIONS AS INSTRUMENTS OF PROFESSIONAL SERVICE ARE AND SHALL REMAIN THE PROPERTY OF THE ARCHITECT. THESE DOCUMENTS ARE NOT TO BE USED IN WHOLE OR IN PART FOR ANY OTHER PROJECTS OR PURPOSES, OR BY ANY OTHER PARTIES, THAN THOSE PROPERLY AUTHORIZED BY CONTRACT WITHOUT THE SPECIFIC WRITTEN AUTHORIZATION OF EASTON ARCHITECTS, LLP.

MATERIAL KEY

CONDITION:	GRAPHIC
ASPHALT/GRAVEL FILL	
CONCRETE	
CMU	
CMU (SECTION)	
BRICK	
BRICK (SECTION)	
SLATE	
CAST STONE	
STEEL	
METAL-CLAD WOOD	
WOOD	
BITUMINOUS RESIDUE	
AREA NOT ACCESSIBLE FOR SURVEY	
ELEMENTS NOT ACCESSIBLE FOR SURVEY	

No.	REVISIONS/SUBMISSIONS	Date
-----	-----------------------	------

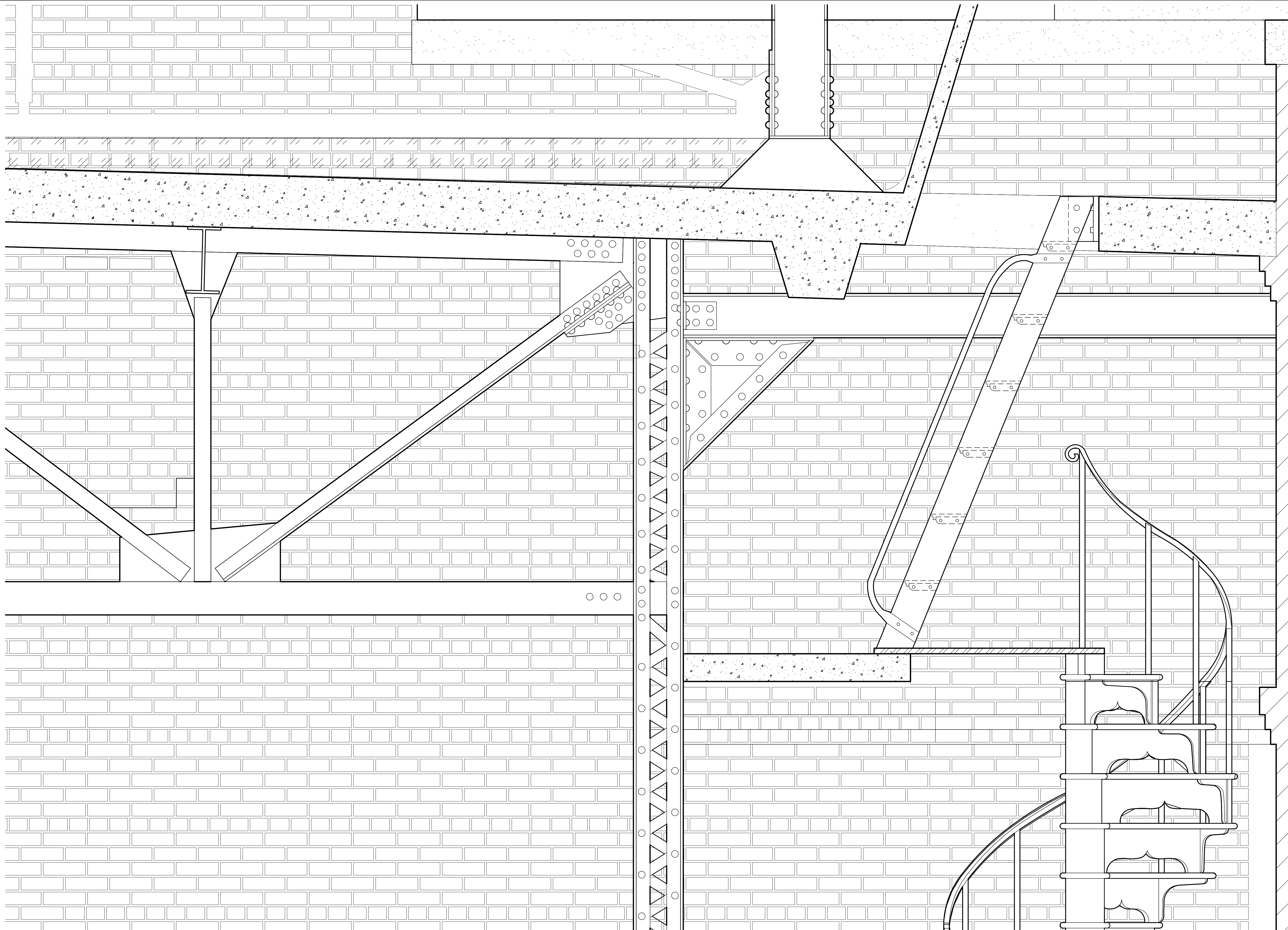
PROJECT
MINEOLA ELECTRICAL SUBSTATION
MEASURED DRAWINGS

57 MAIN STREET, MINEOLA, NY 11501

**MEASURED DRAWINGS
STRUCTURAL TRUSS
DETAIL**

SEAL & SIGNATURE	DATE: 10/23/18
	PROJECT No: 1814
	DRAWING BY: TD
	CHK BY: LE
	DWG No:

A-503



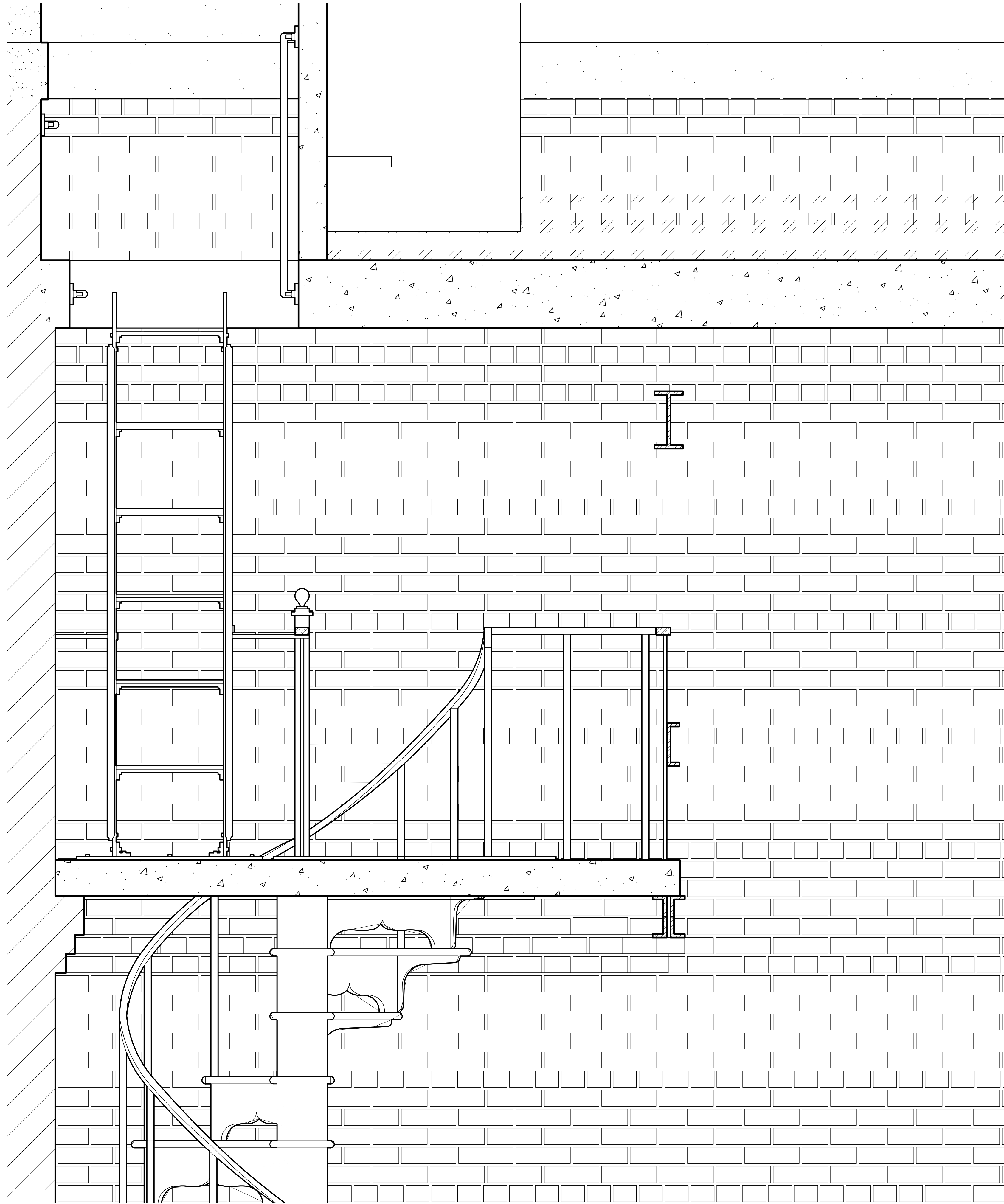
A1 3RD STORY TRUSS SECTION FACING NORTH

1 1/2" = 1' 0"

OWNERSHIP AND USE OF DOCUMENTS:
DRAWINGS AND SPECIFICATIONS AS INSTRUMENTS OF PROFESSIONAL SERVICE ARE AND SHALL REMAIN THE PROPERTY OF THE ARCHITECT. THESE DOCUMENTS ARE NOT TO BE USED IN WHOLE OR IN PART FOR ANY OTHER PROJECTS OR PURPOSES, OR BY ANY OTHER PARTIES, THAN THOSE PROPERLY AUTHORIZED BY CONTRACT WITHOUT THE SPECIFIC WRITTEN AUTHORIZATION OF EASTON ARCHITECTS, LLP.

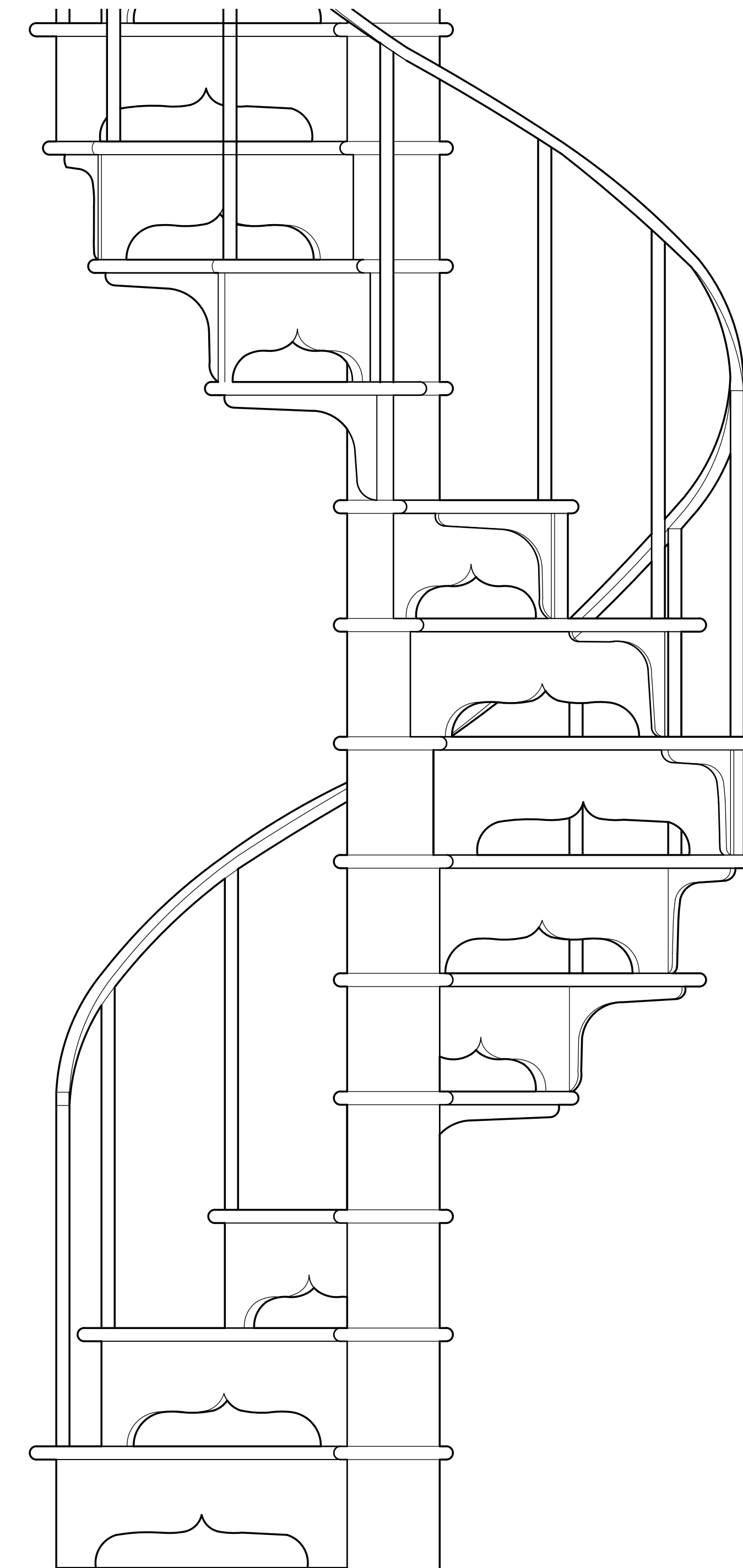
MATERIAL KEY

CONDITION:	GRAPHIC
ASPHALT/GRAVEL FILL	
CONCRETE	
CMU	
CMU (SECTION)	
BRICK	
BRICK (SECTION)	
SLATE	
CAST STONE	
STEEL	
METAL-CLAD WOOD	
WOOD	
BITUMINOUS RESIDUE	
AREA NOT ACCESSIBLE FOR SURVEY	
ELEMENTS NOT ACCESSIBLE FOR SURVEY	



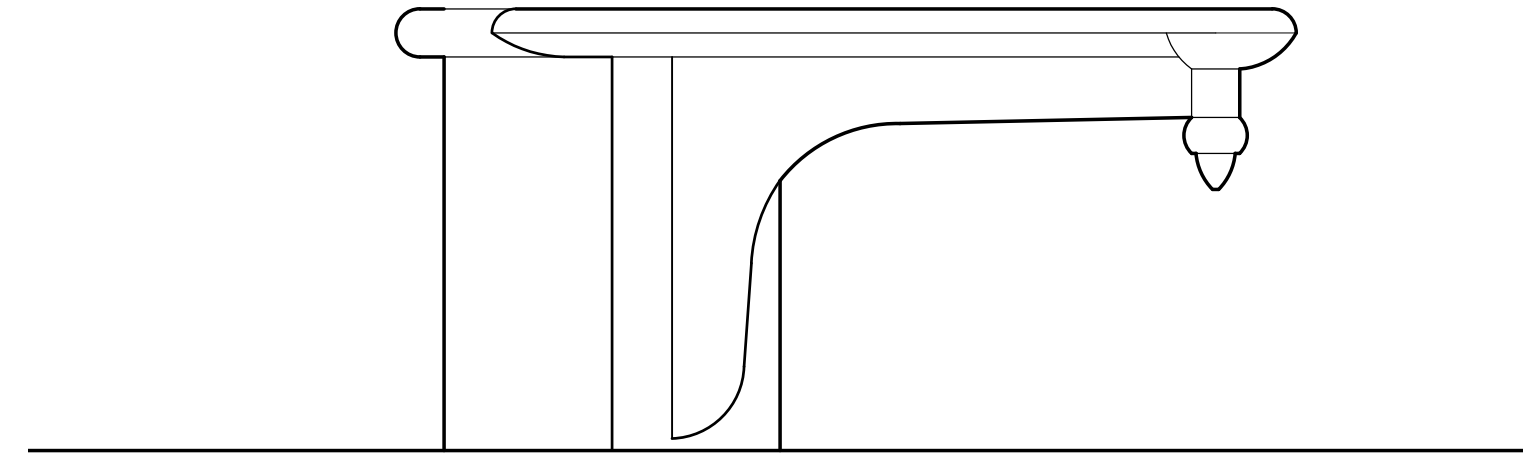
A2 STAIR DETAIL AT ROOF ACCESS

6" = 1' 0"



B1 STAIR DETAIL, TYP.

1 1/2" = 1' 0"



A1 STAIR TREAD, TYP.

3" = 1' 0"

PROJECT

MINEOLA ELECTRICAL SUBSTATION
MEASURED DRAWINGS

57 MAIN STREET, MINEOLA, NY 11501

MEASURED DRAWINGS
STAIR DETAILS

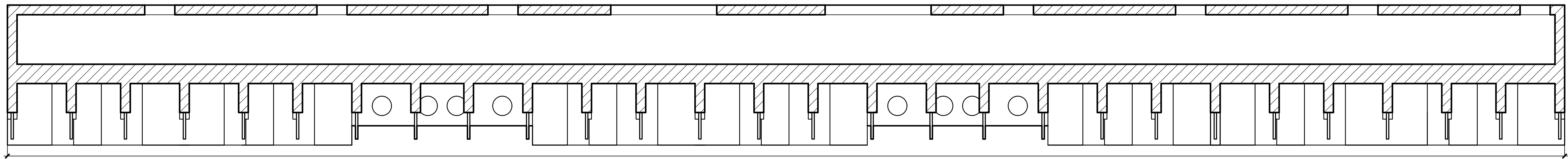
SEAL & SIGNATURE

DATE:	10/23/18
PROJECT No:	1814
DRAWING BY:	TD
CHK BY:	LE
DWG No:	

A-504

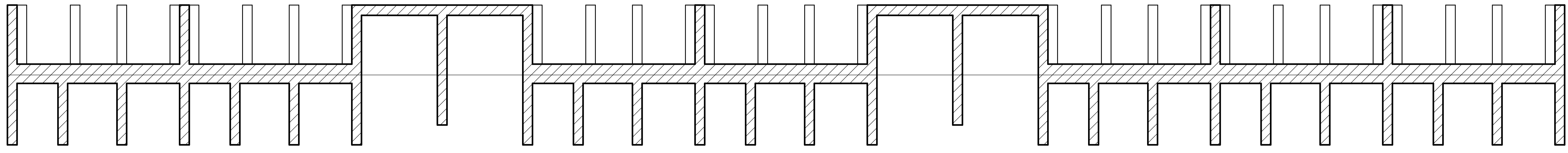
MATERIAL KEY

CONDITION:	GRAPHIC
ASPHALT/GRAVEL FILL	
CONCRETE	
CMU	
CMU (SECTION)	
BRICK	
BRICK (SECTION)	
SLATE	
CAST STONE	
STEEL	
METAL-CLAD WOOD	
WOOD	
BITUMINOUS RESIDUE	
AREA NOT ACCESSIBLE FOR SURVEY	
ELEMENTS NOT ACCESSIBLE FOR SURVEY	



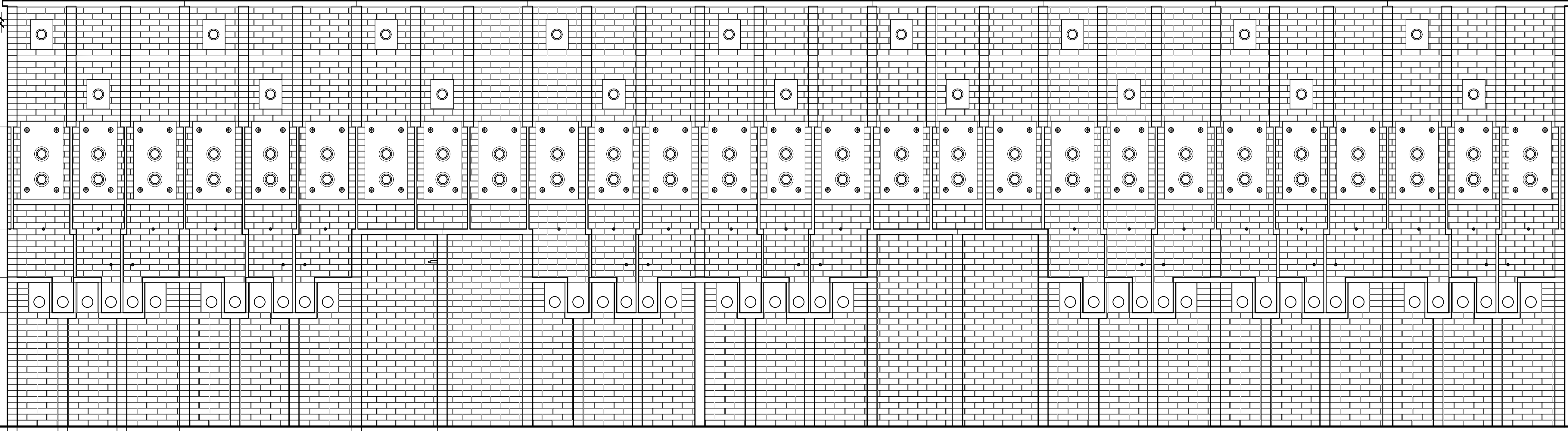
C1 ELEVATED PLAN

1/2" = 1' 0"



B1 GROUND PLAN

1/2" = 1' 0"



A1 EAST ELEVATION

1/2" = 1' 0"

No.	REVISIONS/SUBMISSIONS	Date

PROJECT
MINEOLA ELECTRICAL SUBSTATION
MEASURED DRAWINGS

57 MAIN STREET, MINEOLA, NY 11501

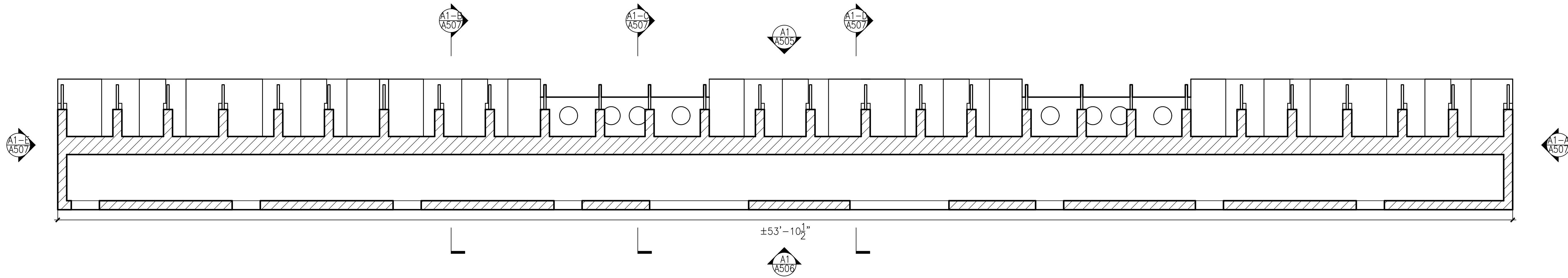
**MEASURED DRAWINGS
BRICK STRUCTURE PLANS
& EAST ELEVATION**

SEAL & SIGNATURE	DATE: 10/23/18
	PROJECT No: 1814
	DRAWING BY: TD
	CHK BY: LE
	DWG No:

A-505

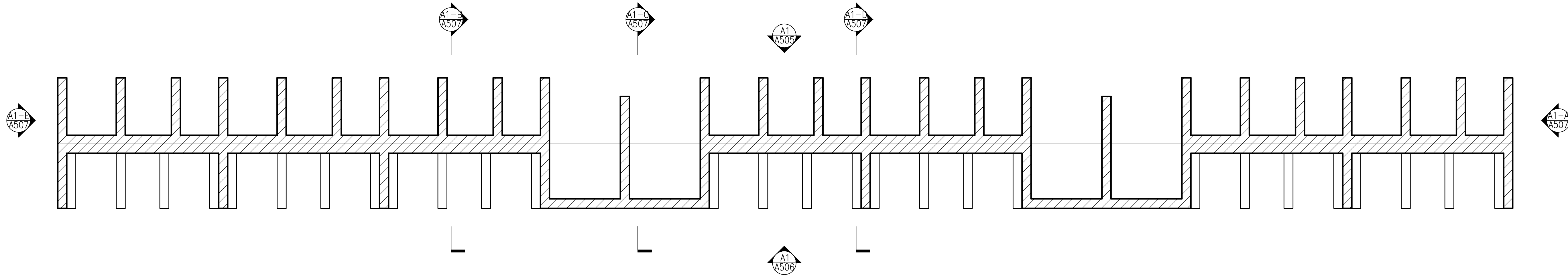

MATERIAL KEY

CONDITION:	GRAPHIC
ASPHALT/GRAVEL FILL	
CONCRETE	
CMU	
CMU (SECTION)	
BRICK	
BRICK (SECTION)	
SLATE	
CAST STONE	
STEEL	
METAL-CLAD WOOD	
WOOD	
BITUMINOUS RESIDUE	
AREA NOT ACCESSIBLE FOR SURVEY	
ELEMENTS NOT ACCESSIBLE FOR SURVEY	



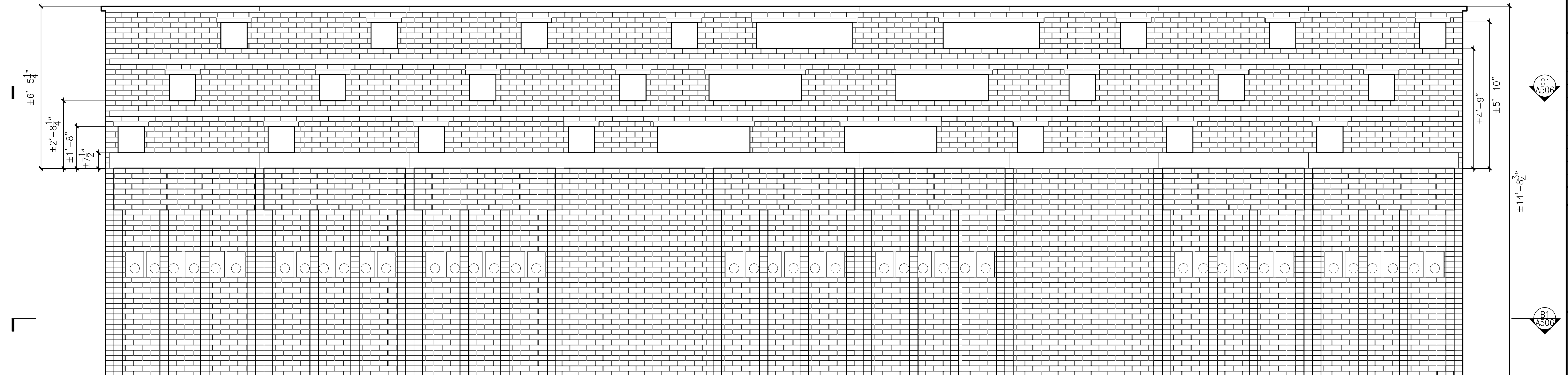

C1 ELEVATED PLAN

1/2" = 1' 0"



B1 GROUND PLAN

1/2" = 1' 0"



A1 WEST ELEVATION

1/2" = 1' 0"

No.	REVISIONS/SUBMISSIONS	Date

PROJECT
**MINEOLA ELECTRICAL
SUBSTATION**
MEASURED DRAWINGS

57 MAIN STREET, MINEOLA, NY 11501

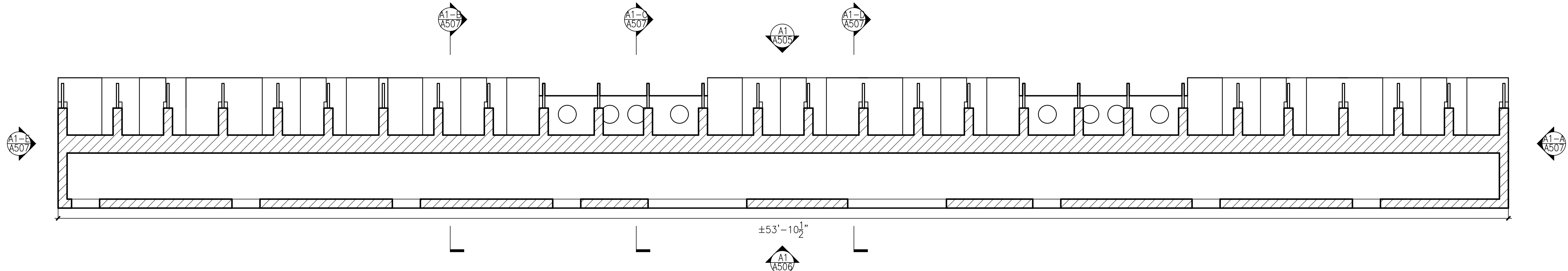
**MEASURED DRAWINGS
BRICK STRUCTURE PLANS
& WEST ELEVATION**

SEAL & SIGNATURE	DATE: 10/23/18
	PROJECT No: 1814
	DRAWING BY: TD
	CHK BY: LE
	DWG No:

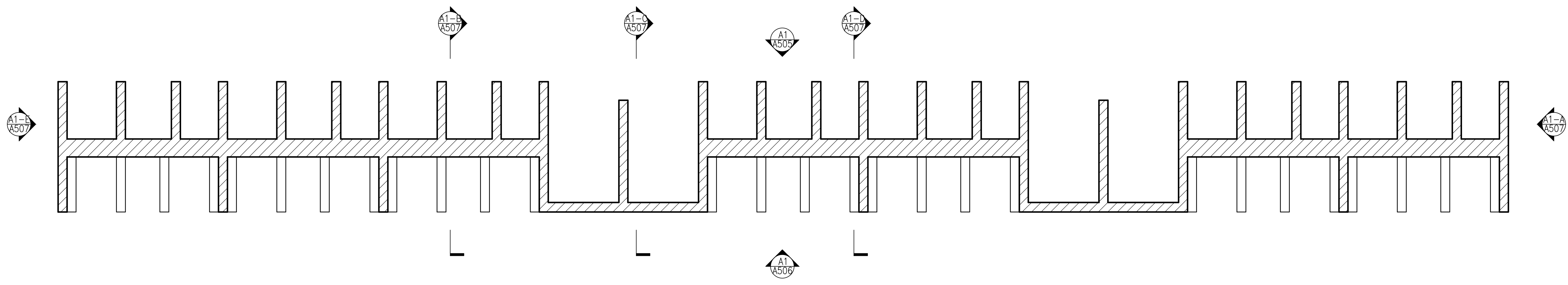
A-506

MATERIAL KEY

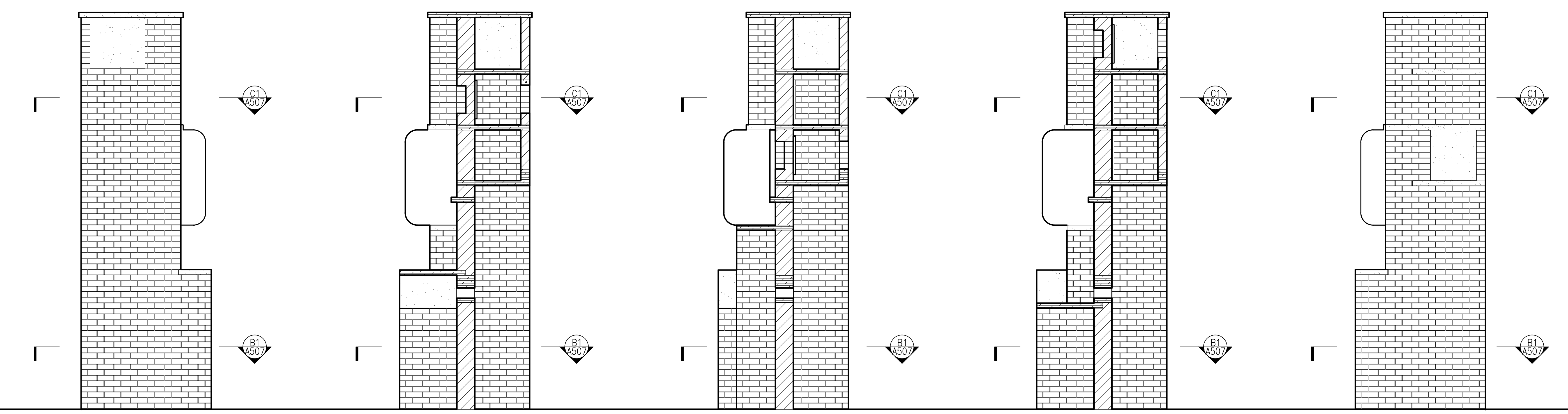
CONDITION:	GRAPHIC
ASPHALT/GRAVEL FILL	
CONCRETE	
CMU	
CMU (SECTION)	
BRICK	
BRICK (SECTION)	
SLATE	
CAST STONE	
STEEL	
METAL-CLAD WOOD	
WOOD	
BITUMINOUS RESIDUE	
AREA NOT ACCESSIBLE FOR SURVEY	
ELEMENTS NOT ACCESSIBLE FOR SURVEY	



C1 ELEVATED PLAN
1/2" = 1' 0"



B1 GROUND PLAN
1/2" = 1' 0"



E SOUTH ELEVATION D SECTION 1 C SECTION 2 B SECTION 3 A NORTH ELEVATION

A1 ELEVATIONS AND SECTIONS
1/2" = 1' 0"

No.	REVISIONS/SUBMISSIONS	Date

PROJECT
**MINEOLA ELECTRICAL
SUBSTATION**
MEASURED DRAWINGS

57 MAIN STREET, MINEOLA, NY 11501

**EXISTING CONDITIONS
BRICK STRUCTURE N & S
ELEVATIONS, SECTIONS**

SEAL & SIGNATURE	DATE:	10/23/18
	PROJECT No:	1814
	DRAWING BY:	TD
	CHK BY:	LE
	DWG No:	A-507
		31 OF 40

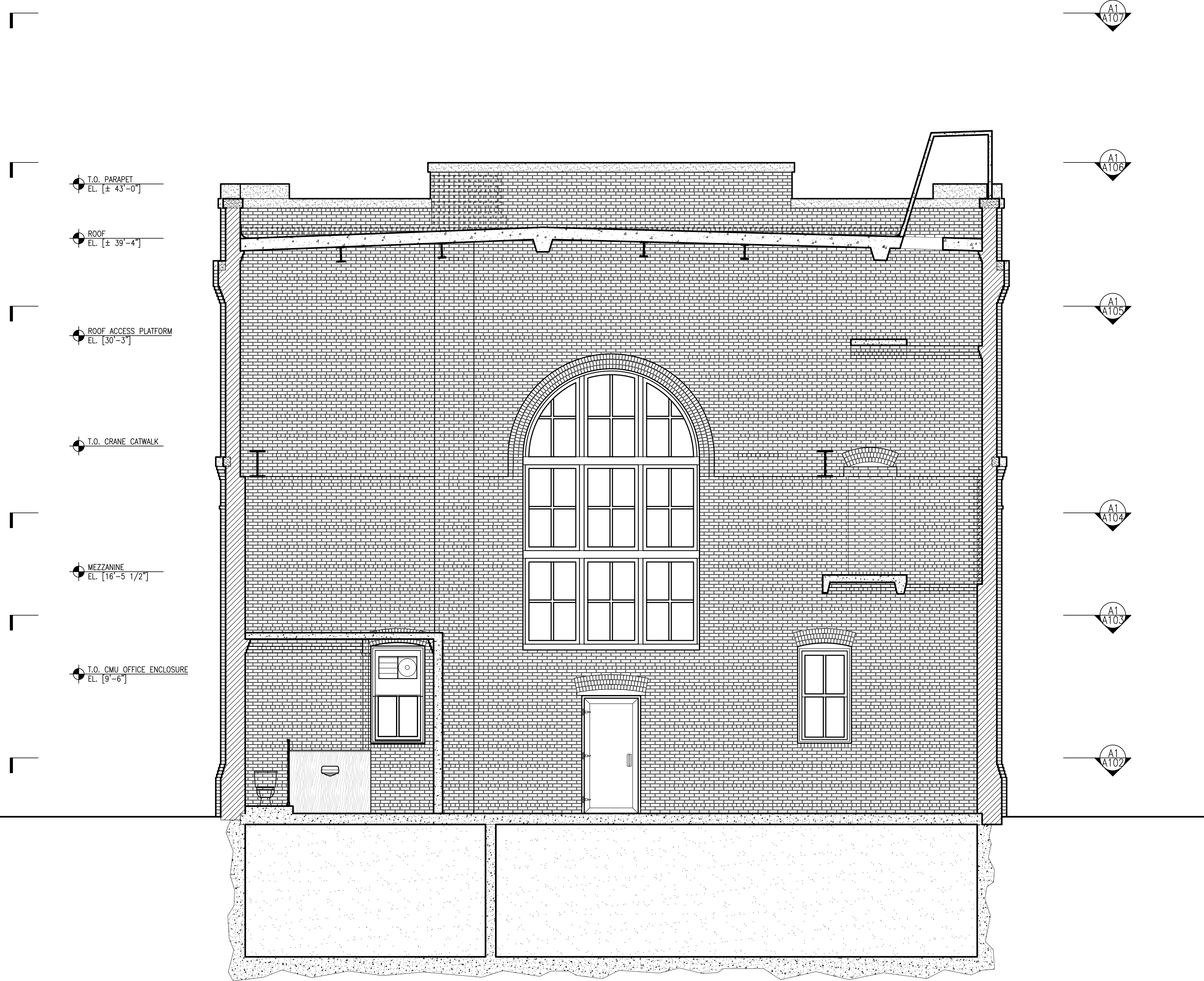
MATERIAL KEY

CONDITION:	GRAPHIC
ASPHALT/GRAVEL FILL	[Pattern]
CONCRETE	[Pattern]
CMU	[Pattern]
CMU (SECTION)	[Pattern]
BRICK	[Pattern]
BRICK (SECTION)	[Pattern]
SLATE	[Pattern]
CAST STONE	[Pattern]
STEEL	[Pattern]
METAL-CLAD WOOD	[Pattern]
WOOD	[Pattern]
BITUMINOUS RESIDUE	[Pattern]
AREA NOT ACCESSIBLE FOR SURVEY	[Pattern]
ELEMENTS NOT ACCESSIBLE FOR SURVEY	[Pattern]

EASTONARCHITECTS

20 WEST 44TH STREET, SUITE 604
 NEW YORK, NY 10036
 212-779-9570 TEL

OWNERSHIP AND USE OF DOCUMENTS:
 DRAWINGS AND SPECIFICATIONS AS INSTRUMENTS OF PROFESSIONAL SERVICE ARE AND SHALL REMAIN THE PROPERTY OF THE ARCHITECT. THESE DOCUMENTS ARE NOT TO BE USED IN WHOLE OR IN PART, FOR ANY OTHER PROJECTS OR PURPOSES, OR BY ANY OTHER PARTIES, THAN THOSE PROPERLY AUTHORIZED BY CONTRACT. WITHOUT THE SPECIFIC WRITTEN AUTHORIZATION OF EASTON ARCHITECTS, LLP.



- T.O. PARAPET EL. [± 43'-0"]
- ROOF EL. [± 39'-4"]
- ROOF ACCESS PLATFORM EL. [30'-3"]
- T.O. CRANE CATWALK
- MEZZANINE EL. [16'-5 1/2"]
- T.O. CMU OFFICE ENCLOSURE EL. [9'-6"]

No.	REVISIONS/SUBMISSIONS	Date

PROJECT
MINEOLA ELECTRICAL SUBSTATION
 MEASURED DRAWINGS
 57 MAIN STREET, MINEOLA, NY 11501

MEASURED DRAWINGS
 INTERIOR ELEVATION
 FACING NORTH


SEAL & SIGNATURE	DATE:	10/23/18
	PROJECT No:	1814
	DRAWING BY:	TD
	CHK BY:	LE
	DWG No:	A-601

A1 | EXISTING CONDITIONS INTERIOR ELEVATION FACING NORTH
 1/4" = 1' 0"

OWNERSHIP AND USE OF DOCUMENTS:
DRAWINGS AND SPECIFICATIONS AS INSTRUMENTS OF PROFESSIONAL SERVICE ARE AND SHALL REMAIN THE PROPERTY OF THE ARCHITECT. THESE DOCUMENTS ARE NOT TO BE USED IN WHOLE OR IN PART, FOR ANY OTHER PROJECTS OR PURPOSES, OR BY ANY OTHER PARTIES, THAN THOSE PROPERLY AUTHORIZED BY CONTRACT. WITHOUT THE SPECIFIC WRITTEN AUTHORIZATION OF EASTON ARCHITECTS, LLP.

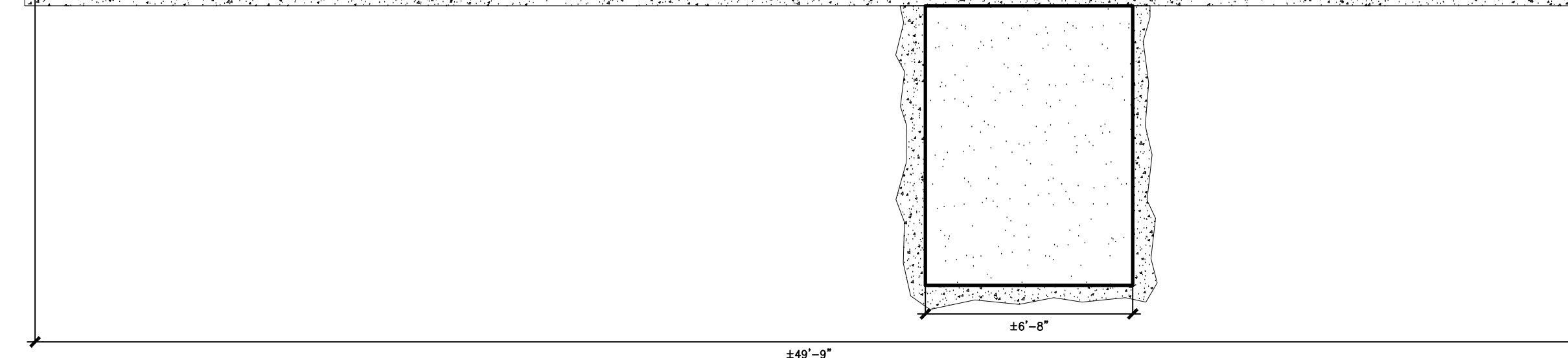
MATERIAL KEY

CONDITION:	GRAPHIC
ASPHALT/GRAVEL FILL	
CONCRETE	
CMU	
CMU (SECTION)	
BRICK	
BRICK (SECTION)	
SLATE	
CAST STONE	
STEEL	
METAL-CLAD WOOD	
WOOD	
BITUMINOUS RESIDUE	
AREA NOT ACCESSIBLE FOR SURVEY	
ELEMENTS NOT ACCESSIBLE FOR SURVEY	



- ◆ T.O. PARAPET
EL. [± 43'-0"]
- ◆ ROOF
EL. [± 39'-4"]
- ◆ ROOF ACCESS PLATFORM
EL. [30'-3"]
- ◆ T.O. CRANE CATWALK
- ◆ MEZZANINE
EL. [16'-5 1/2"]
- ◆ T.O. CMU OFFICE ENCLOSURE
EL. [9'-6"]

- ◆ A1
A107
- ◆ A1
A106
- ◆ A1
A105
- ◆ A1
A104
- ◆ A1
A103
- ◆ A1
A102



No.	REVISIONS/SUBMISSIONS	Date

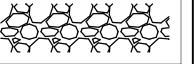




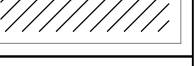
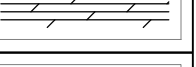







PROJECT
**MINEOLA ELECTRICAL
SUBSTATION**
MEASURED DRAWINGS

57 MAIN STREET, MINEOLA, NY 11501

**MEASURED DRAWINGS
INTERIOR ELEVATION
FACING SOUTH**


SEAL & SIGNATURE	DATE: 10/23/18
	PROJECT No: 1814
	DRAWING BY: TD
	CHK BY: LE
	DWG No: A-602

EASTONARCHITECTS20 WEST 44TH STREET, SUITE 604
NEW YORK, NY 10036
212-779-9570 TELOWNERSHIP AND USE OF DOCUMENTS:
DRAWINGS AND SPECIFICATIONS AS INSTRUMENTS OF PROFESSIONAL SERVICE ARE
AND SHALL REMAIN THE PROPERTY OF THE ARCHITECT. THESE DOCUMENTS ARE
NOT TO BE USED IN WHOLE OR IN PART, FOR ANY OTHER PROJECTS OR PURPOSES, OR
BY ANY OTHER PARTIES, THAN THOSE PROPERLY AUTHORIZED BY CONTRACT.
WITHOUT THE SPECIFIC WRITTEN AUTHORIZATION OF EASTON ARCHITECTS, LLP.**MATERIAL KEY**

CONDITION:	GRAPHIC
ASPHALT/GRAVEL FILL	
CONCRETE	
CMU	
CMU (SECTION)	
BRICK	
BRICK (SECTION)	
SLATE	
CAST STONE	
STEEL	
METAL-CLAD WOOD	
WOOD	
BITUMINOUS RESIDUE	
AREA NOT ACCESSIBLE FOR SURVEY	
ELEMENTS NOT ACCESSIBLE FOR SURVEY	

T.O. PARAPET
EL. [± 43'-0"]ROOF
EL. [± 39'-4"]ROOF ACCESS PLATFORM
EL. [30'-3"]

T.O. CRANE CATWALK

MEZZANINE
EL. [16'-5 1/2"]T.O. CMU OFFICE ENCLOSURE
EL. [9'-6"]

No.	REVISIONS/SUBMISSIONS	Date

PROJECT
MINEOLA ELECTRICAL
SUBSTATION
MEASURED DRAWINGS

57 MAIN STREET, MINEOLA, NY 11501

MEASURED DRAWINGS
INTERIOR ELEVATION
FACING WEST

SEAL & SIGNATURE	DATE:	10/23/18
	PROJECT No:	1814
	DRAWING BY:	TD
	CHK BY:	LE
	DWG No:	A-603

A-603

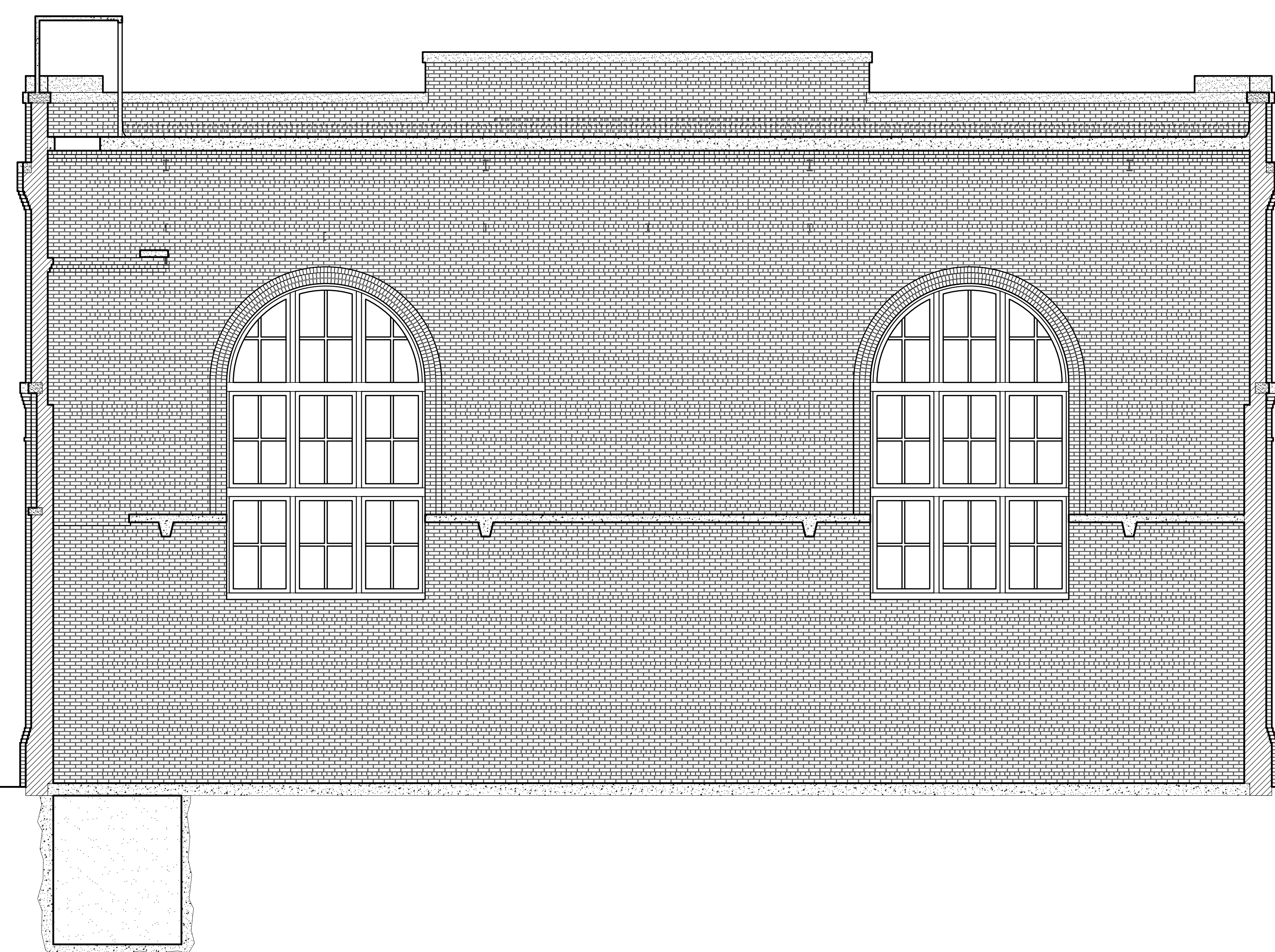
34 OF 40

A1 EXISTING CONDITIONS INTERIOR ELEVATION FACING WEST

1/4" = 1' 0"

MATERIAL KEY

CONDITION:	GRAPHIC
ASPHALT/GRAVEL FILL	
CONCRETE	
CMU	
CMU (SECTION)	
BRICK	
BRICK (SECTION)	
SLATE	
CAST STONE	
STEEL	
METAL-CLAD WOOD	
WOOD	
BITUMINOUS RESIDUE	
AREA NOT ACCESSIBLE FOR SURVEY	
ELEMENTS NOT ACCESSIBLE FOR SURVEY	



T.O. PARAPET
EL. [± 43'-0"]

ROOF
EL. [± 39'-4"]

ROOF ACCESS PLATFORM
EL. [30'-3"]

T.O. CRANE CATWALK

MEZZANINE
EL. [16'-5 1/2"]

T.O. CMU OFFICE ENCLOSURE
EL. [9'-6"]

A1
A107

A1
A106

A1
A105

A1
A104

A1
A103

A1
A102

No.	REVISIONS/SUBMISSIONS	Date

PROJECT
MINEOLA ELECTRICAL SUBSTATION
MEASURED DRAWINGS

57 MAIN STREET, MINEOLA, NY 11501

MEASURED DRAWINGS
INTERIOR ELEVATION
FACING EAST

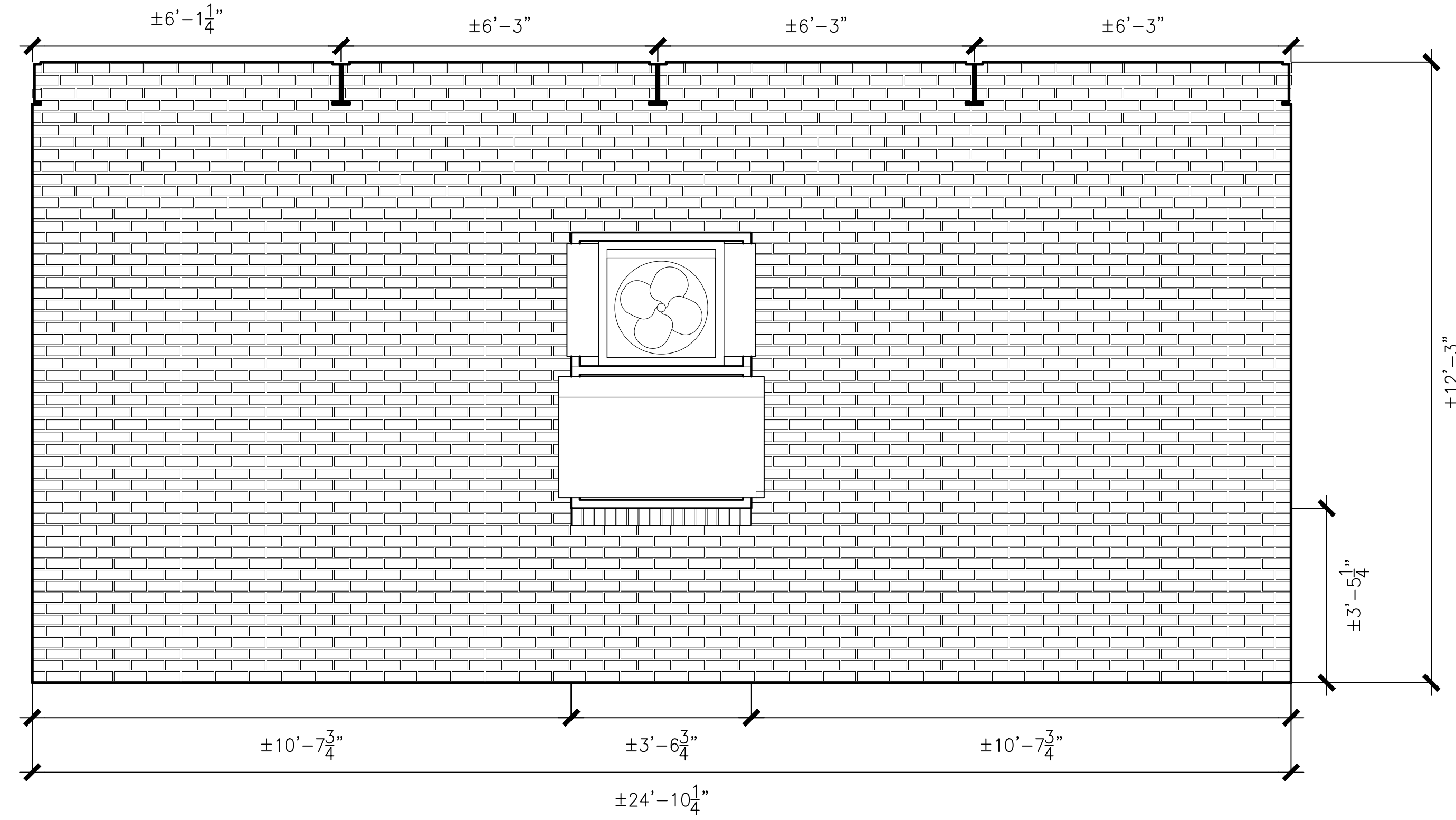
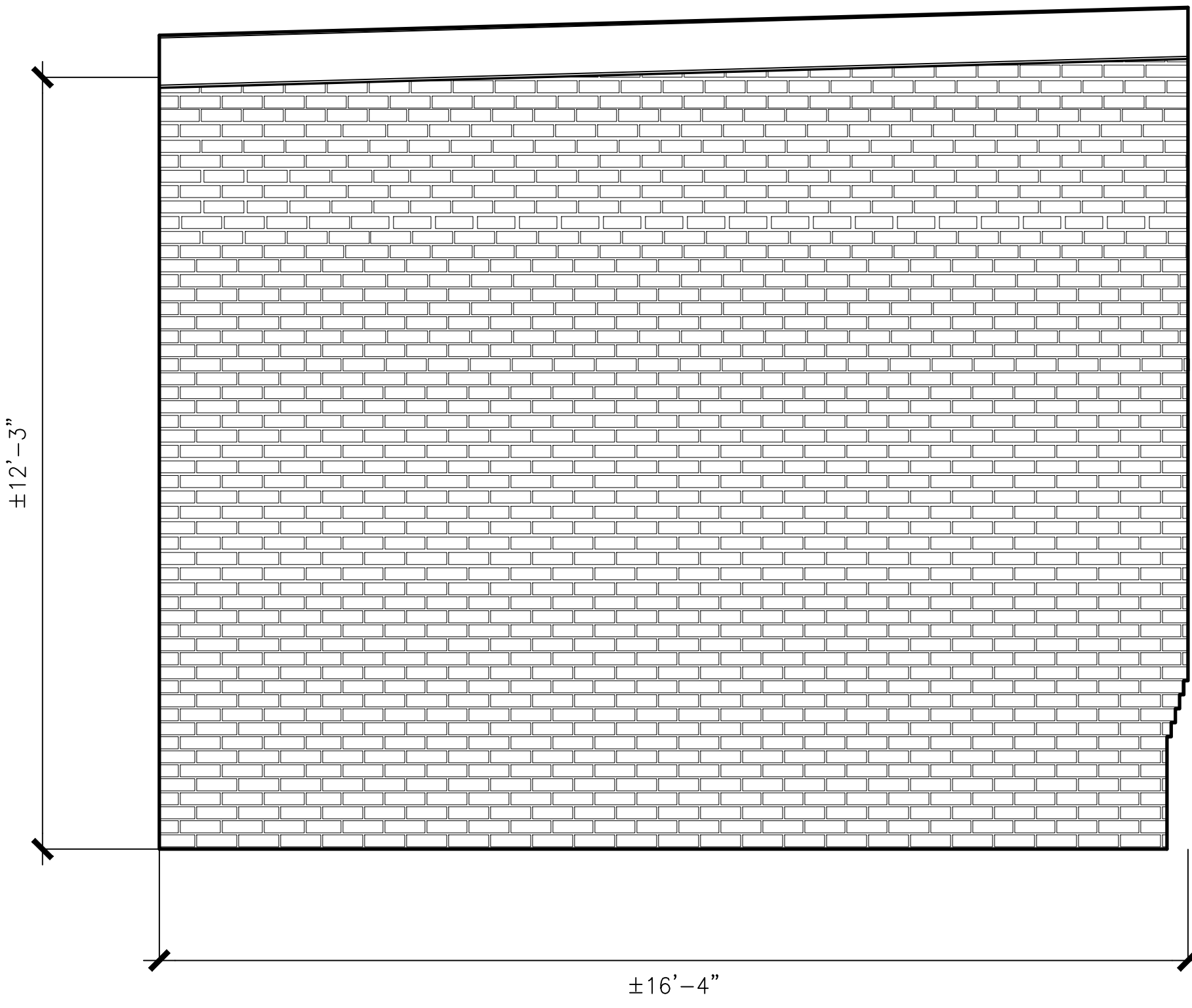
SEAL & SIGNATURE	DATE:	10/23/18
	PROJECT No:	1814
	DRAWING BY:	TD
	CHK BY:	LE
	DWG No:	A-604

A1 | EXISTING CONDITIONS INTERIOR ELEVATION FACING EAST
1/4" = 1' 0"

OWNERSHIP AND USE OF DOCUMENTS:
 DRAWINGS AND SPECIFICATIONS AS INSTRUMENTS OF PROFESSIONAL SERVICE ARE
 AND SHALL REMAIN THE PROPERTY OF THE ARCHITECT. THESE DOCUMENTS ARE
 NOT TO BE USED IN WHOLE OR IN PART, FOR ANY OTHER PROJECTS OR PURPOSES, OR
 BY ANY OTHER PARTIES, THAN THOSE PROPERLY AUTHORIZED BY CONTRACT.
 WITHOUT THE SPECIFIC WRITTEN AUTHORIZATION OF EASTON ARCHITECTS, LLP.

MATERIAL KEY

CONDITION:	GRAPHIC
ASPHALT/GRAVEL FILL	
CONCRETE	
CMU	
CMU (SECTION)	
BRICK	
BRICK (SECTION)	
SLATE	
CAST STONE	
STEEL	
METAL-CLAD WOOD	
WOOD	
BITUMINOUS RESIDUE	
AREA NOT ACCESSIBLE FOR SURVEY	
ELEMENTS NOT ACCESSIBLE FOR SURVEY	

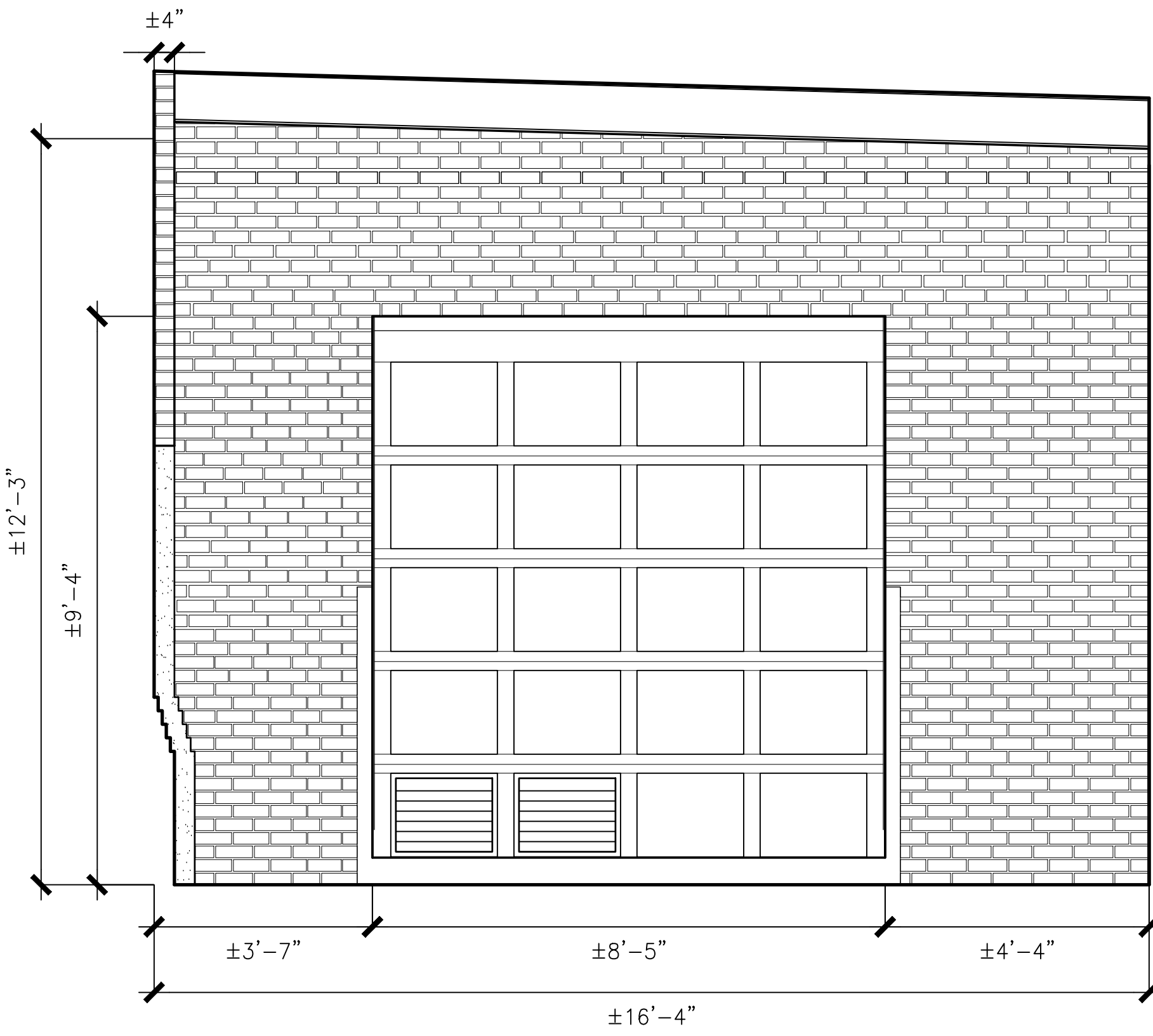


B2 NORTH ELEVATION

1/2" = 1' 0"

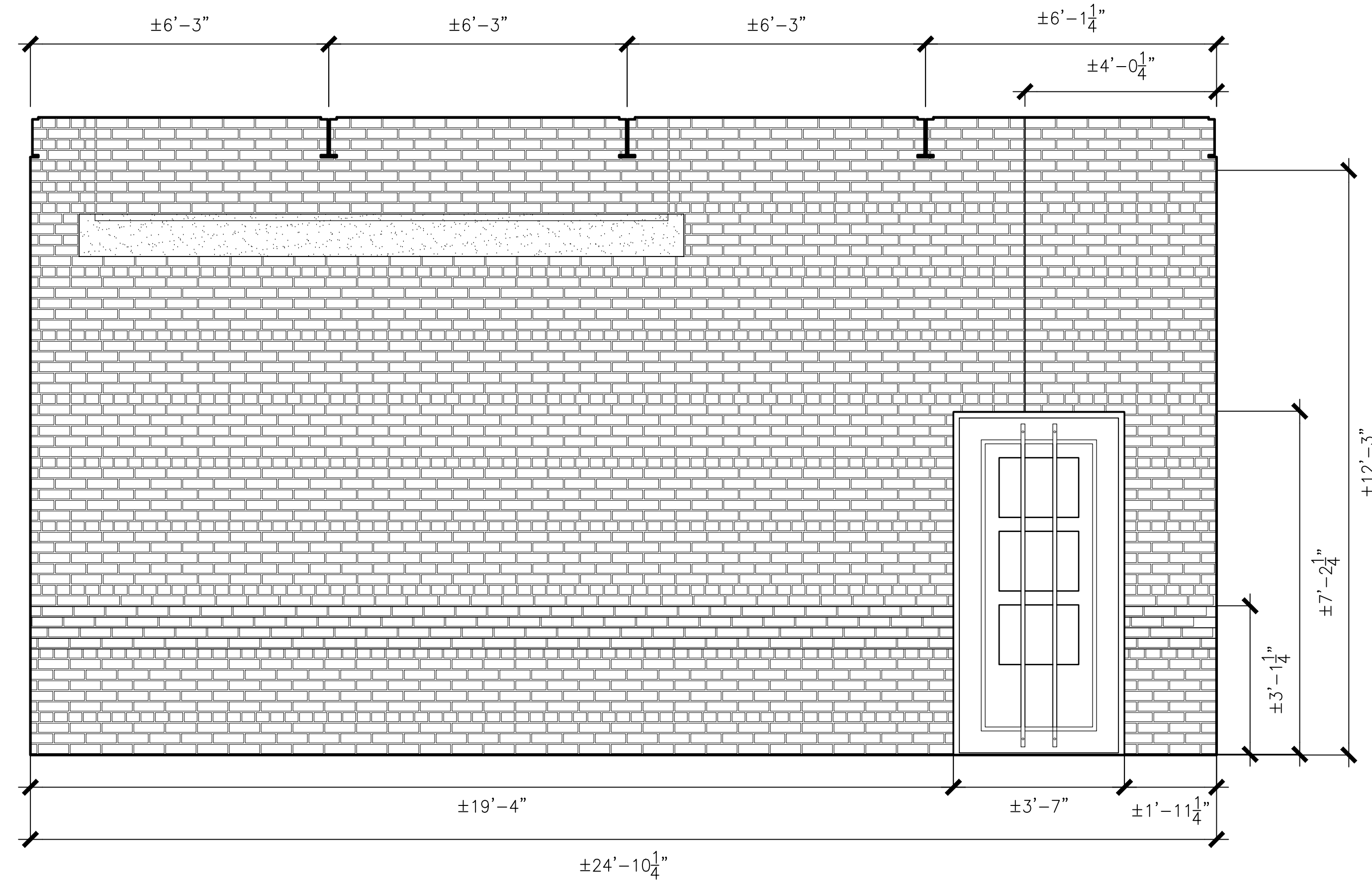
B1 WEST ELEVATION

1/2" = 1' 0"



A2 SOUTH ELEVATION

1/2" = 1' 0"



A1 EAST ELEVATION

1/2" = 1' 0"

No.	REVISIONS/SUBMISSIONS	Date

PROJECT
**MINEOLA ELECTRICAL
 SUBSTATION**
 MEASURED DRAWINGS

57 MAIN STREET, MINEOLA, NY 11501

MEASURED DRAWINGS
 INTERIOR ELEVATIONS
 GARAGE

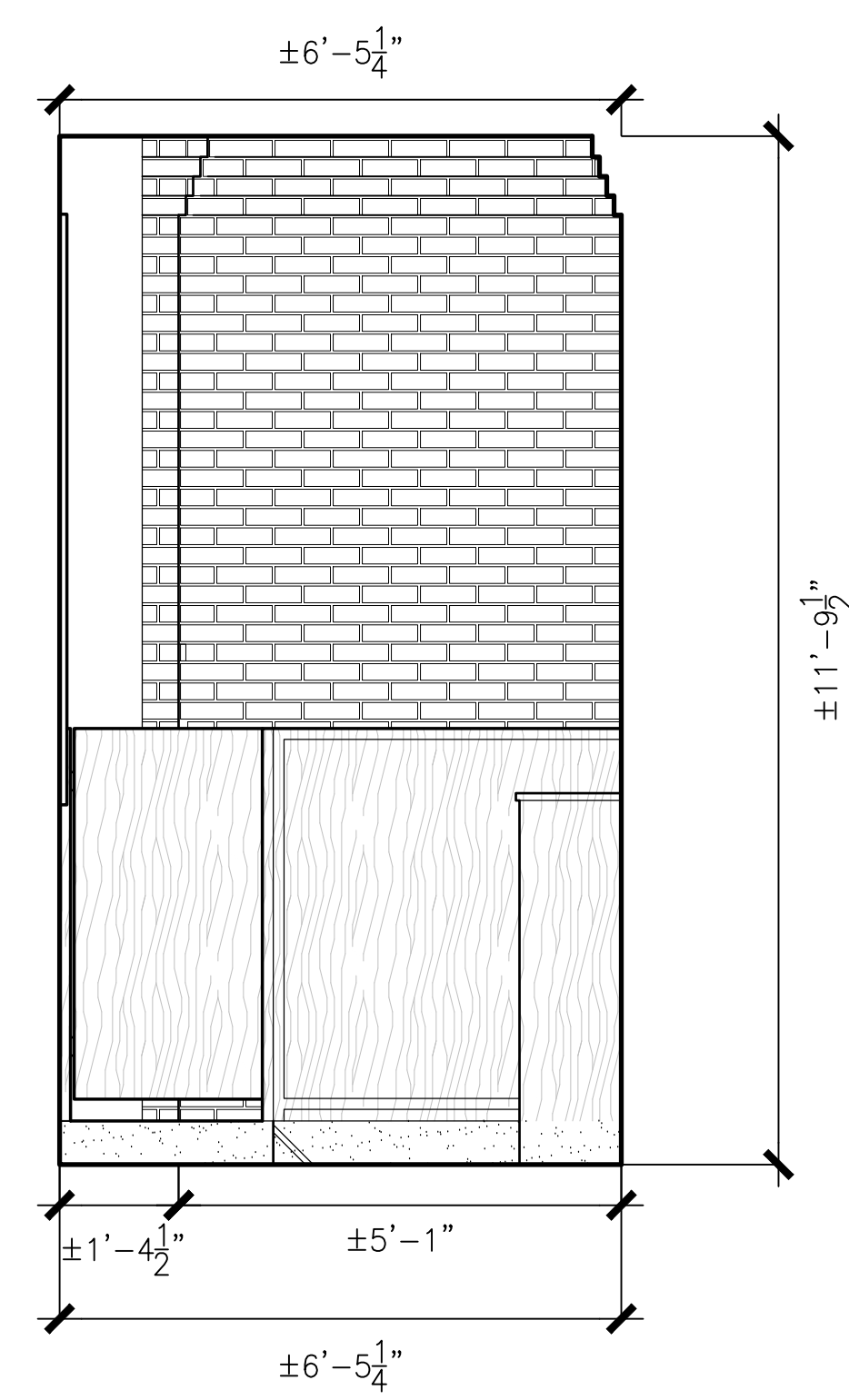
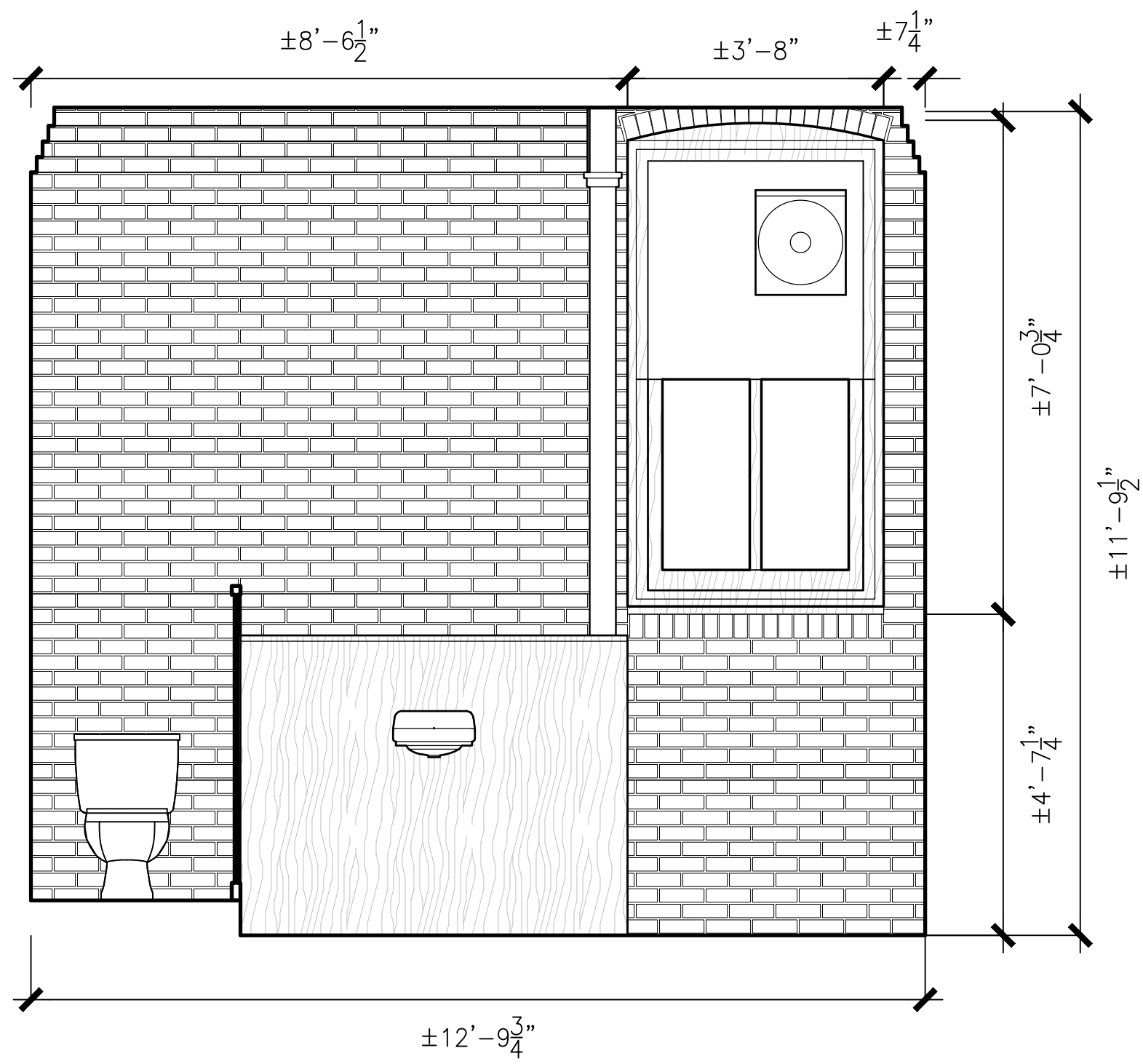
SEAL & SIGNATURE	DATE:	10/23/18
	PROJECT No:	1814
	DRAWING BY:	TD
	CHK BY:	LE
	DWG No:	

A-605

OWNERSHIP AND USE OF DOCUMENTS:
 DRAWINGS AND SPECIFICATIONS AS INSTRUMENTS OF PROFESSIONAL SERVICE ARE AND SHALL REMAIN THE PROPERTY OF THE ARCHITECT. THESE DOCUMENTS ARE NOT TO BE USED IN WHOLE OR IN PART, FOR ANY OTHER PROJECTS OR PURPOSES, OR BY ANY OTHER PARTIES, THAN THOSE PROPERLY AUTHORIZED BY CONTRACT, WITHOUT THE SPECIFIC WRITTEN AUTHORIZATION OF EASTON ARCHITECTS, LLP.

MATERIAL KEY

CONDITION:	GRAPHIC
ASPHALT/GRAVEL FILL	
CONCRETE	
CMU	
CMU (SECTION)	
BRICK	
BRICK (SECTION)	
SLATE	
CAST STONE	
STEEL	
METAL-CLAD WOOD	
WOOD	
BITUMINOUS RESIDUE	
AREA NOT ACCESSIBLE FOR SURVEY	
ELEMENTS NOT ACCESSIBLE FOR SURVEY	

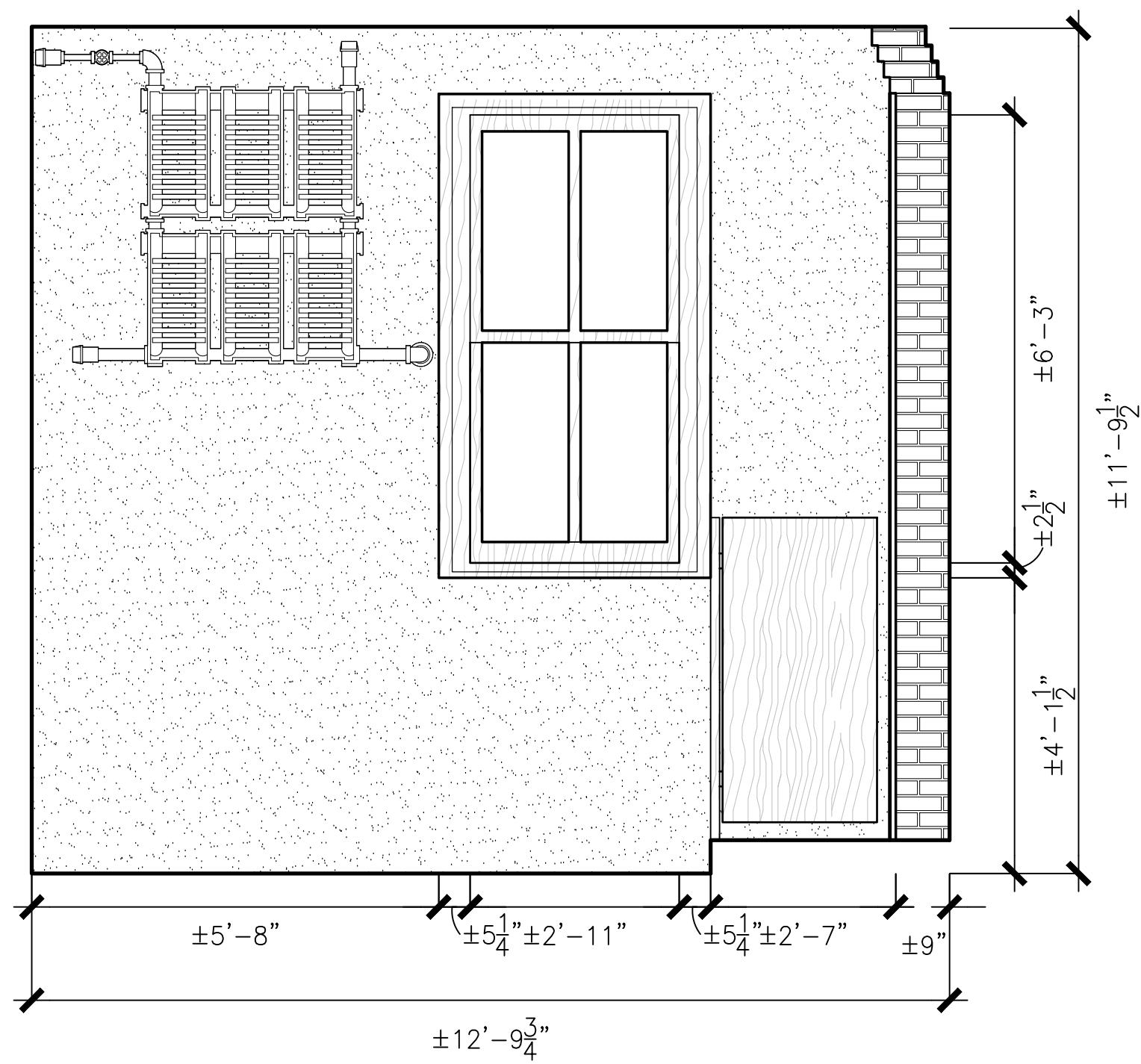


B2 NORTH ELEVATION

1/2" = 1' 0"

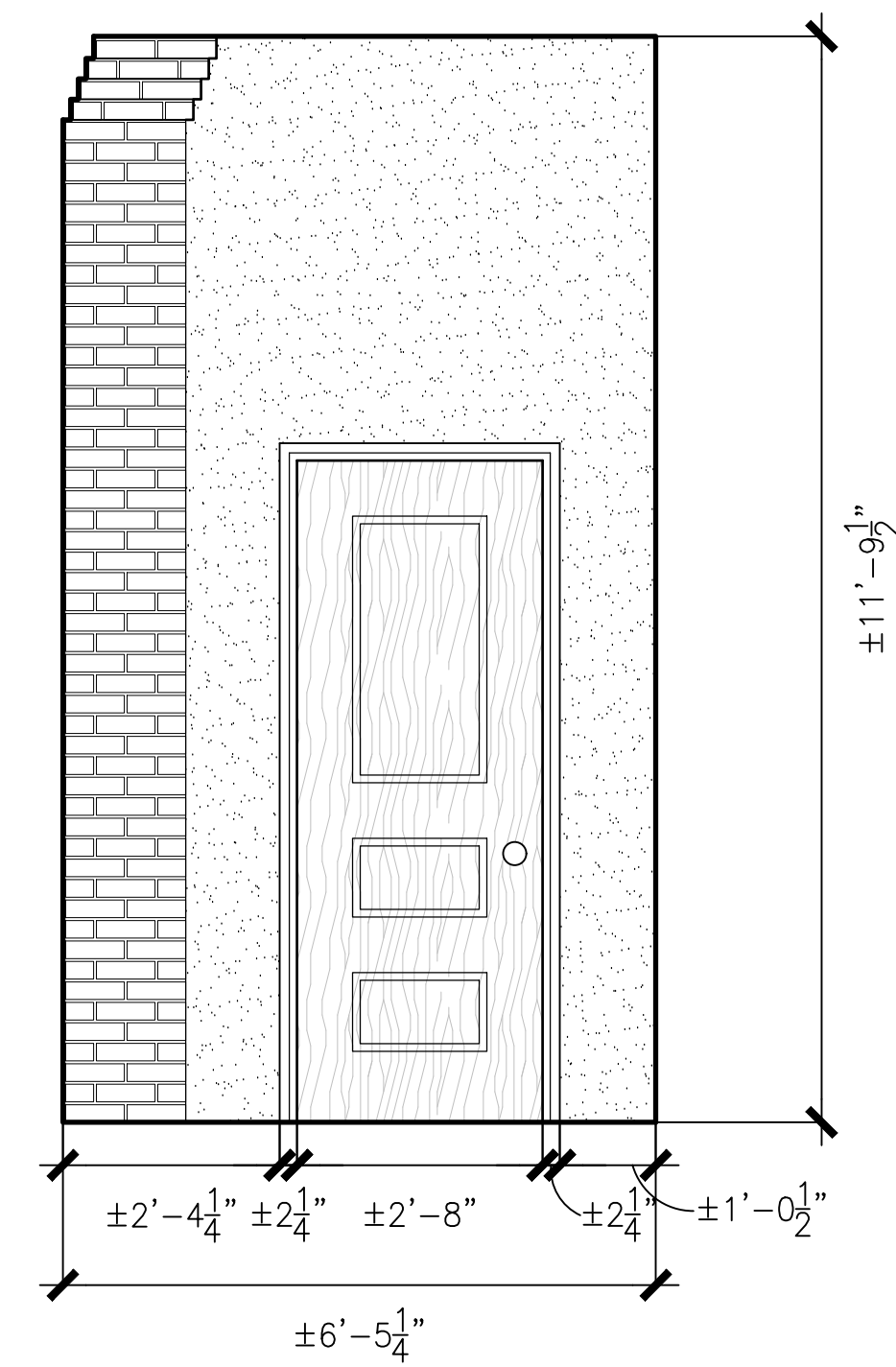
B1 WEST ELEVATION

1/2" = 1' 0"



A2 SOUTH ELEVATION

1/2" = 1' 0"



A1 EAST ELEVATION

1/2" = 1' 0"

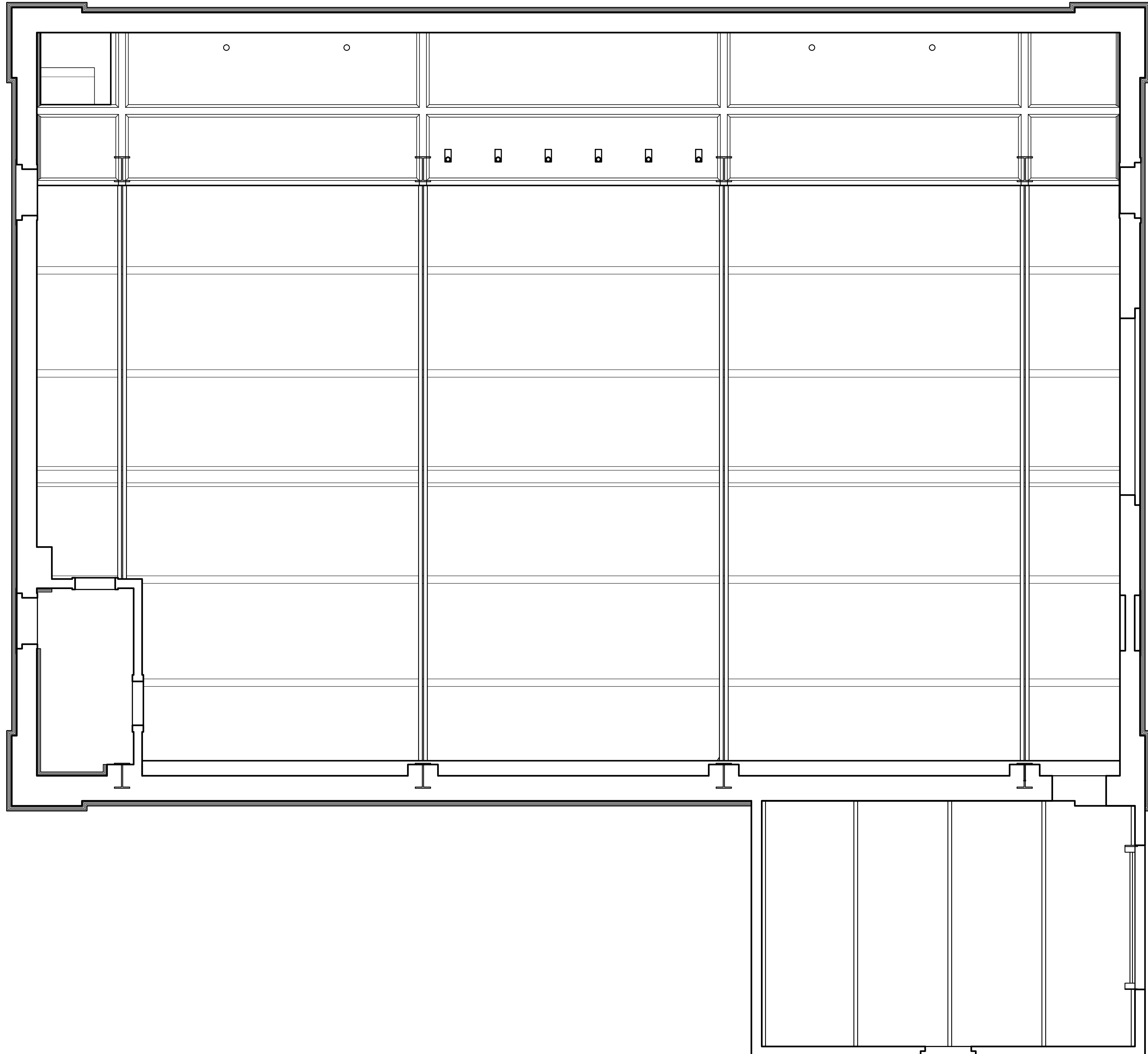
No.	REVISIONS/SUBMISSIONS	Date
-----	-----------------------	------

PROJECT
MINEOLA ELECTRICAL SUBSTATION
 MEASURED DRAWINGS

57 MAIN STREET, MINEOLA, NY 11501

MEASURED DRAWINGS
 INTERIOR ELEVATIONS
 WATER CLOSET

SEAL & SIGNATURE	DATE:	10/23/18
	PROJECT No:	1814
	DRAWING BY:	TD
	CHK BY:	LE
	DWG No:	A-606



MATERIAL KEY

CONDITION:	GRAPHIC
ASPHALT/GRAVEL FILL	
CONCRETE	
CMU	
CMU (SECTION)	
BRICK	
BRICK (SECTION)	
SLATE	
CAST STONE	
STEEL	
METAL-CLAD WOOD	
WOOD	
BITUMINOUS RESIDUE	
AREA NOT ACCESSIBLE FOR SURVEY	
ELEMENTS NOT ACCESSIBLE FOR SURVEY	

EASTONARCHITECTS

20 WEST 44TH STREET, SUITE 604
NEW YORK, NY 10036
212-779-9570 TEL

OWNERSHIP AND USE OF DOCUMENTS:
DRAWINGS AND SPECIFICATIONS AS INSTRUMENTS OF PROFESSIONAL SERVICE ARE AND SHALL REMAIN THE PROPERTY OF THE ARCHITECT. THESE DOCUMENTS ARE NOT TO BE USED IN WHOLE OR IN PART FOR ANY OTHER PROJECTS OR PURPOSES, OR BY ANY OTHER PARTIES, THAN THOSE PROPERLY AUTHORIZED BY CONTRACT WITHOUT THE SPECIFIC WRITTEN AUTHORIZATION OF EASTON ARCHITECTS, LLP.


No.	REVISIONS/SUBMISSIONS	Date

PROJECT
MINEOLA ELECTRICAL SUBSTATION
MEASURED DRAWINGS

57 MAIN STREET, MINEOLA, NY 11501

MEASURED DRAWINGS REFLECTED CEILING PLAN AT GROUND FLOOR LEVEL

SEAL & SIGNATURE	DATE:	10/23/18
	PROJECT No:	1814
	DRAWING BY:	TD
	CHK BY:	LE
	DWG No:	A-801




A1 REFLECTED CEILING PLAN – GROUND FLOOR

1/4" = 1' 0"

OWNERSHIP AND USE OF DOCUMENTS:
DRAWINGS AND SPECIFICATIONS AS INSTRUMENTS OF PROFESSIONAL SERVICE ARE AND SHALL REMAIN THE PROPERTY OF THE ARCHITECT. THESE DOCUMENTS ARE NOT TO BE USED IN WHOLE OR IN PART FOR ANY OTHER PROJECTS OR PURPOSES, OR BY ANY OTHER PARTIES, THAN THOSE PROPERLY AUTHORIZED BY CONTRACT WITHOUT THE SPECIFIC WRITTEN AUTHORIZATION OF EASTON ARCHITECTS, LLP.

MATERIAL KEY

CONDITION:	GRAPHIC
ASPHALT/GRAVEL FILL	
CONCRETE	
CMU	
CMU (SECTION)	
BRICK	
BRICK (SECTION)	
SLATE	
CAST STONE	
STEEL	
METAL-CLAD WOOD	
WOOD	
BITUMINOUS RESIDUE	
AREA NOT ACCESSIBLE FOR SURVEY	
ELEMENTS NOT ACCESSIBLE FOR SURVEY	




No.	REVISIONS/SUBMISSIONS	Date

PROJECT
MINEOLA ELECTRICAL SUBSTATION
MEASURED DRAWINGS

57 MAIN STREET, MINEOLA, NY 11501

**MEASURED DRAWINGS
REFLECTED CEILING PLAN
AT MEZZANINE**

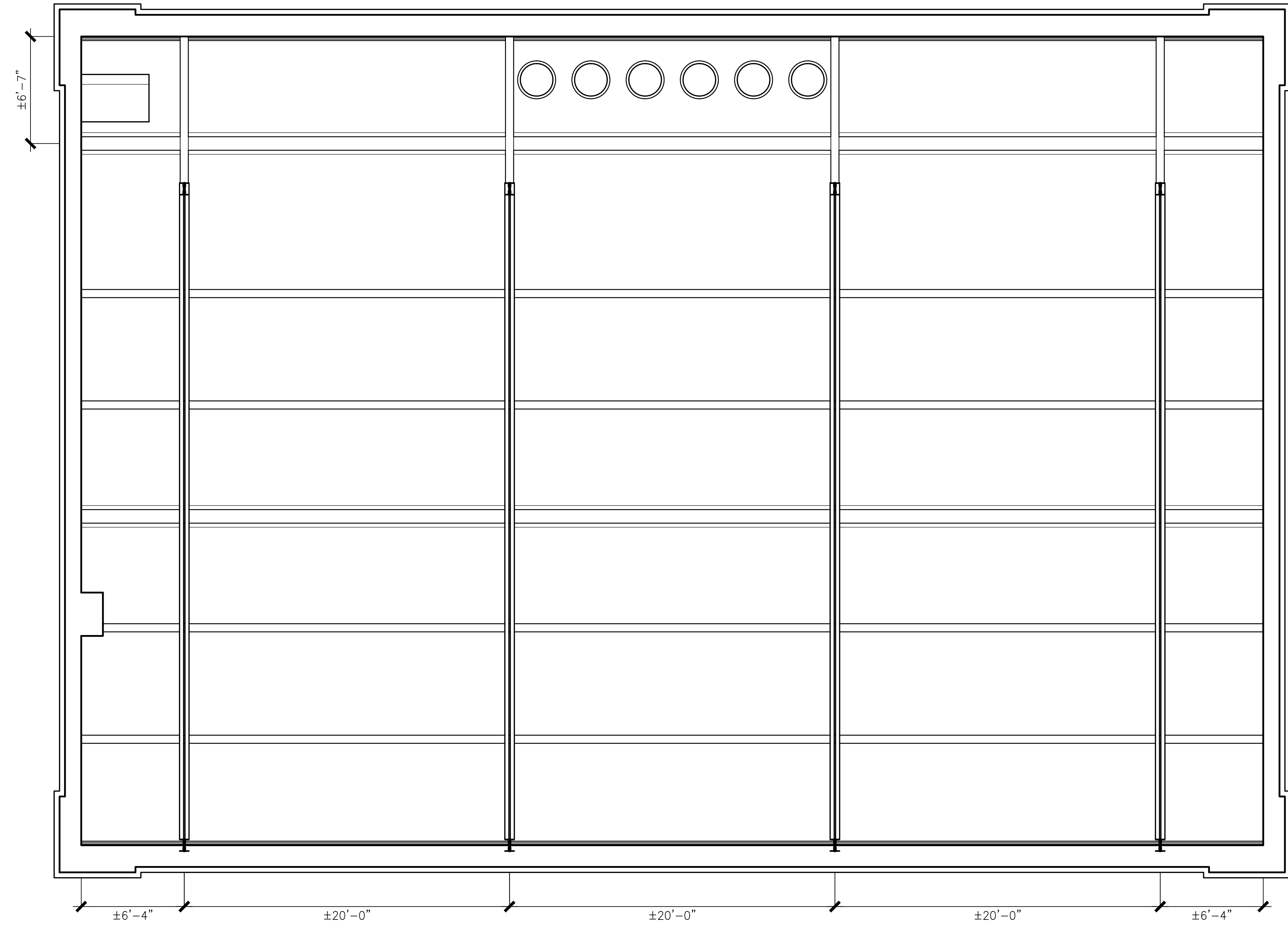
SEAL & SIGNATURE	DATE:	10/23/18
	PROJECT No:	1814
	DRAWING BY:	TD
	CHK BY:	LE
	DWG No:	A-802



OWNERSHIP AND USE OF DOCUMENTS:
DRAWINGS AND SPECIFICATIONS AS INSTRUMENTS OF PROFESSIONAL SERVICE ARE
AND SHALL REMAIN THE PROPERTY OF THE ARCHITECT. THESE DOCUMENTS ARE
NOT TO BE USED IN WHOLE OR IN PART FOR ANY OTHER PROJECTS OR PURPOSES, OR
BY ANY OTHER PARTIES, THAN THOSE PROPERLY AUTHORIZED BY CONTRACT,
WITHOUT THE SPECIFIC WRITTEN AUTHORIZATION OF EASTON ARCHITECTS, LLP.

MATERIAL KEY

CONDITION:	GRAPHIC
ASPHALT/GRAVEL FILL	
CONCRETE	
CMU	
CMU (SECTION)	
BRICK	
BRICK (SECTION)	
SLATE	
CAST STONE	
STEEL	
METAL-CLAD WOOD	
WOOD	
BITUMINOUS RESIDUE	
AREA NOT ACCESSIBLE FOR SURVEY	
ELEMENTS NOT ACCESSIBLE FOR SURVEY	



No.	REVISIONS/SUBMISSIONS	Date

PROJECT

**MINEOLA ELECTRICAL
SUBSTATION**
MEASURED DRAWINGS

57 MAIN STREET, MINEOLA, NY 11501

**MEASURED DRAWINGS
REFLECTED CEILING PLAN
AT ROOF ACCESS LANDING**

SEAL & SIGNATURE	DATE:	10/23/18
	PROJECT No:	1814
	DRAWING BY:	TD
	CHK BY:	LE
DWG No:		A-803